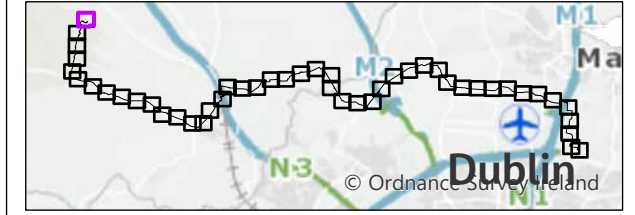


Legend

- Planning Application Boundary
- Landowner Property Boundary
- - - Underground Cable Route/New Equipment
- xxxx Chainage
- - - - - 321084AJ-JAC-ZZ-XX-DR-K-XXXXX Outline for the previous and the next sheet in this drawing sequence

Reference Drawings

321084AJ-JAC-ZZ-XX-DR-C-0001	Standard Detail - Joint Bay and Passing Bay Arrangements - Proposed Details.
321084AJ-JAC-ZZ-XX-DR-C-0002	Standard Detail - 400kV Cable Joint Bay - Proposed Details.
321084AJ-JAC-ZZ-XX-DR-C-0003	Standard Detail - Typical Trench Cross Section in Highways & Off-road Sections - Proposed Details.
321084AJ-JAC-ZZ-XX-DR-C-0004	Standard Detail - Compounds - HDD and Temporary Construction - Proposed Details.
321084AJ-JAC-ZZ-XX-DR-C-0005	Standard Detail - Permanent Tracks - Proposed Details.
321084AJ-JAC-ZZ-XX-DR-C-0006	Standard Detail - Temporary Construction Swathe in Private Lands - Proposed Details.
321084AJ-JAC-ZZ-XX-DR-C-0007	Standard Detail - 400kV Cable Joint Bay Hardstanding in Fields - Proposed Details.
321084AJ-JAC-ZZ-XX-DR-D-0001	Standard Detail - Drainage



Rev.	Date	Purpose of revision	Drawn	Check'd	Rev'd	Appr'd
4	13/03/24	Issued for Planning	BP	PB	NE	GS
3	21/02/24	Issued for Planning	BP	PB	NE	GS
2	01/12/23	Issued for Planning	BP	PB	NE	GS
1	18/10/23	Issued for Planning	BP	PB	NE	GS

Jacobs

Client
EirGrid

Project
East Meath to North Dublin Grid Upgrade

Drawing Title
**Site Location Map
Sheet 1 of 47**

Drawing Status
FOR PLANNING

Scale @ A3
1:2,500 DO NOT SCALE

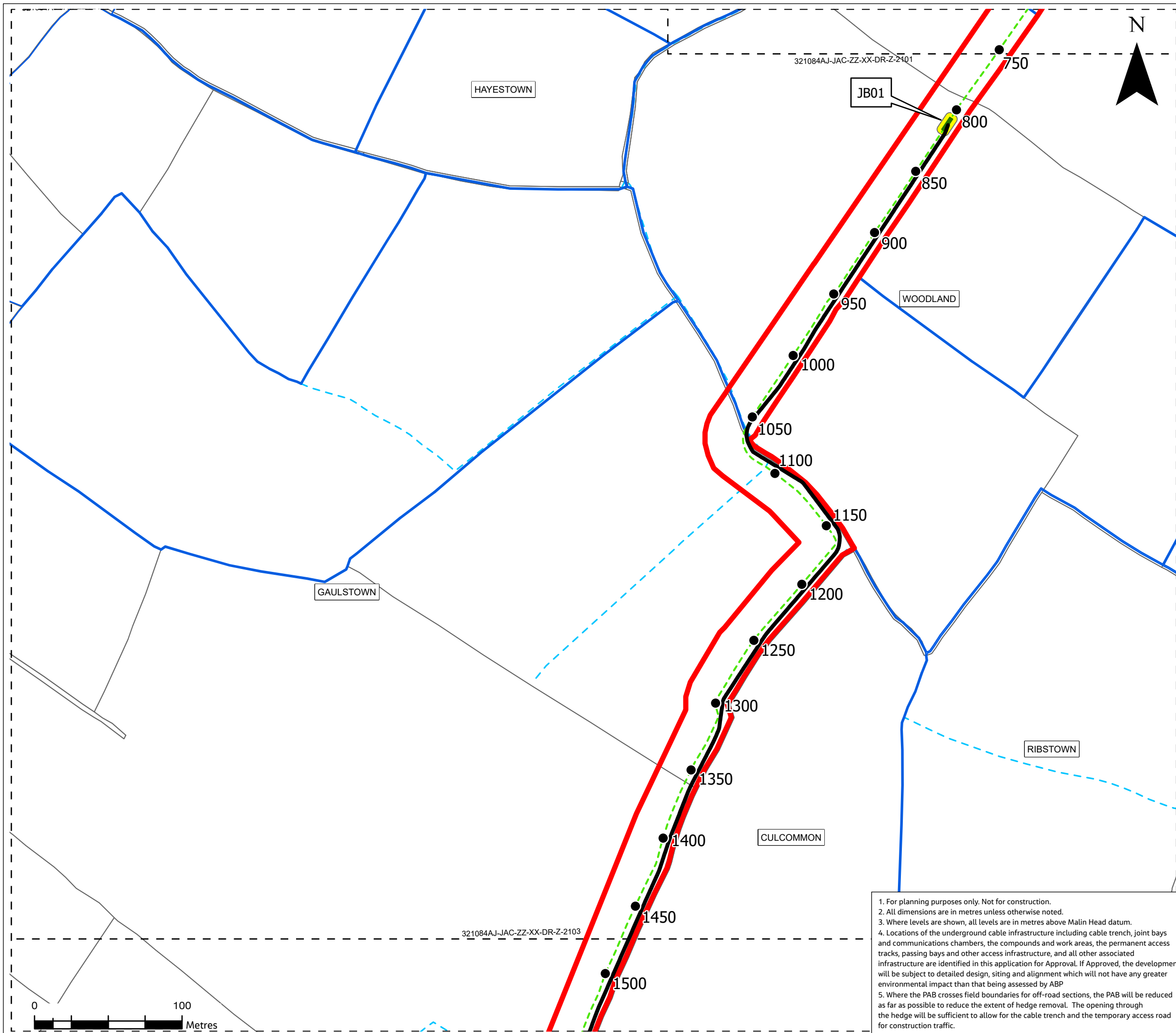
Jacobs No. 321084AJ

Client No. CP1021

Drawing No. 321084AJ-JAC-ZZ-XX-DR-Z-2101

© Copyright 2024 Jacobs U.K. Limited. The concepts and information contained in this document are the property of Jacobs. Use or copying of this document in whole or in part without the written permission of Jacobs constitutes an infringement of copyright. Limitation: This drawing has been prepared on behalf of, and for the exclusive use of Jacobs' Client, and is subject to, and issued in accordance with, the provisions of the contract between Jacobs and the Client. Jacobs accepts no liability or responsibility whatsoever for, or in respect of, any use of, or reliance upon, this drawing by any third party.

1. For planning purposes only. Not for construction.
2. All dimensions are in metres unless otherwise noted.
3. Where levels are shown, all levels are in metres above Malin Head datum.
4. Locations of the underground cable infrastructure including cable trench, joint bays and communications chambers, the compounds and work areas, the permanent access tracks, passing bays and other access infrastructure, and all other associated infrastructure are identified in this application for Approval. If Approved, the development will be subject to detailed design, siting and alignment which will not have any greater environmental impact than that being assessed by ABP
5. Where the PAB crosses field boundaries for off-road sections, the PAB will be reduced as far as possible to reduce the extent of hedge removal. The opening through the hedge will be sufficient to allow for the cable trench and the temporary access road for construction traffic.

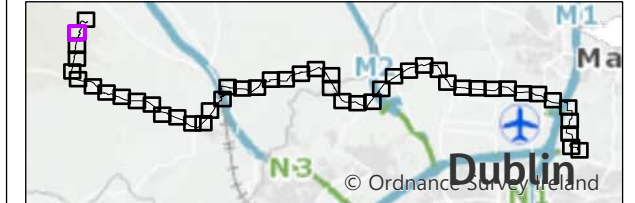


Legend

- Planning Application Boundary
- Landowner Property Boundary
- Underground Cable Route/New Equipment
- Watercourses
- xxxx Chainage
- Underground Joint Bay (including link box and telecommunications chambers) - Refer to standard detail 321084AJ-JAC-ZZ-XX-DR-C-0007 for details of Permanent Joint Bay Hardstanding area
- Joint Bay Hardstanding Area
- Joint Bay Access Track Route

321084AJ-JAC-ZZ-XX-DR-K-XXXXX Cutline for the previous and the next sheet in this drawing sequence

- Reference Drawings
- 321084AJ-JAC-ZZ-XX-DR-C-0001 - Standard Detail - Joint Bay and Passing Bay Arrangements - Proposed Details.
 - 321084AJ-JAC-ZZ-XX-DR-C-0002 - Standard Detail - 400kV Cable Joint Bay - Proposed Details.
 - 321084AJ-JAC-ZZ-XX-DR-C-0003 - Standard Detail - Typical Trench Cross Section in Highways & Off-road Sections - Proposed Details.
 - 321084AJ-JAC-ZZ-XX-DR-C-0004 - Standard Detail - Compounds - HDD and Temporary Construction - Proposed Details.
 - 321084AJ-JAC-ZZ-XX-DR-C-0005 - Standard Detail - Permanent Tracks - Proposed Details.
 - 321084AJ-JAC-ZZ-XX-DR-C-0006 - Standard Detail - Temporary Construction Swathe in Private Lands - Proposed Details.
 - 321084AJ-JAC-ZZ-XX-DR-C-0007 - Standard Detail - 400kV Cable Joint Bay Hardstanding in Fields - Proposed Details.
 - 321084AJ-JAC-ZZ-XX-DR-D-0001 - Standard Detail - Drainage



4	13/03/24	Issued for Planning	BP	PB	NE	GS
3	21/02/24	Issued for Planning	BP	PB	NE	GS
2	01/12/23	Issued for Planning	BP	PB	NE	GS
1	18/10/23	Issued for Planning	BP	PB	NE	GS
Rev.	Date	Purpose of revision	Drawn	Check'd	Rev'd	Appr'd

Jacobs

Client

EirGrid

Project

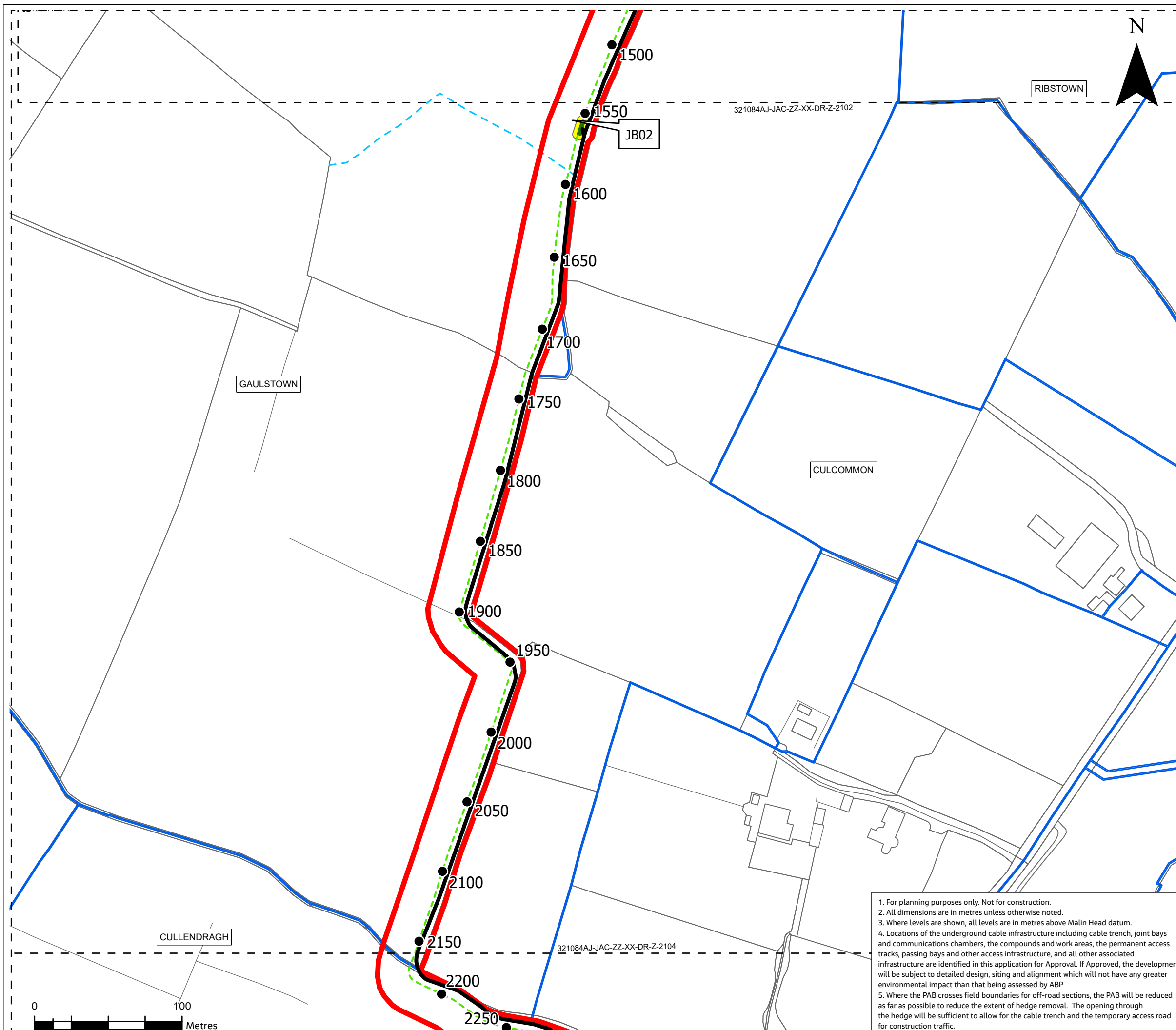
East Meath to North Dublin Grid Upgrade

Drawing Title

**Site Location Map
Sheet 2 of 47**

Drawing Status	FOR PLANNING	
Scale @ A3	1:2,500	DO NOT SCALE
Jacobs No.	321084AJ	
Client No.	CP1021	
Drawing No.	321084AJ-JAC-ZZ-XX-DR-Z-2102	

1. For planning purposes only. Not for construction.
2. All dimensions are in metres unless otherwise noted.
3. Where levels are shown, all levels are in metres above Malin Head datum.
4. Locations of the underground cable infrastructure including cable trench, joint bays and communications chambers, the compounds and work areas, the permanent access tracks, passing bays and other access infrastructure, and all other associated infrastructure are identified in this application for Approval. If Approved, the development will be subject to detailed design, siting and alignment which will not have any greater environmental impact than that being assessed by ABP
5. Where the PAB crosses field boundaries for off-road sections, the PAB will be reduced as far as possible to reduce the extent of hedge removal. The opening through the hedge will be sufficient to allow for the cable trench and the temporary access road for construction traffic.

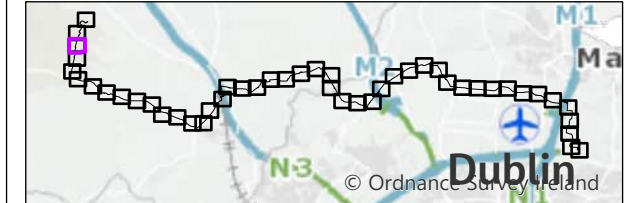


Legend

- Planning Application Boundary
- Landowner Property Boundary
- - - - Underground Cable Route/New Equipment
- - - - Watercourses
- xxxx Chainage
- Underground Joint Bay (including link box and telecommunications chambers) - Refer to standard detail 321084AJ-JAC-ZZ-XX-DR-C-0007 for details of Permanent Joint Bay Hard Standing area
- Joint Bay Hardstanding Area
- Joint Bay Access Track Route

321084AJ-JAC-ZZ-XX-DR-K-XXXXX Outline for the previous and the next sheet in this drawing sequence

- Reference Drawings
- 321084AJ-JAC-ZZ-XX-DR-C-0001 - Standard Detail - Joint Bay and Passing Bay Arrangements - Proposed Details.
 - 321084AJ-JAC-ZZ-XX-DR-C-0002 - Standard Detail - 400kV Cable Joint Bay - Proposed Details.
 - 321084AJ-JAC-ZZ-XX-DR-C-0003 - Standard Detail - Typical Trench Cross Section in Highways & Off-road Sections - Proposed Details.
 - 321084AJ-JAC-ZZ-XX-DR-C-0004 - Standard Detail - Compounds - HDD and Temporary Construction - Proposed Details.
 - 321084AJ-JAC-ZZ-XX-DR-C-0005 - Standard Detail - Permanent Tracks - Proposed Details.
 - 321084AJ-JAC-ZZ-XX-DR-C-0006 - Standard Detail - Temporary Construction Swathe in Private Lands - Proposed Details.
 - 321084AJ-JAC-ZZ-XX-DR-C-0007 - Standard Detail - 400kV Cable Joint Bay Hardstanding in Fields - Proposed Details.
 - 321084AJ-JAC-ZZ-XX-DR-D-0001 - Standard Detail - Drainage



Rev.	Date	Purpose of revision	Drawn	Check'd	Rev'd	Appr'd
4	13/03/24	Issued for Planning	BP	PB	NE	GS
3	21/02/24	Issued for Planning	BP	PB	NE	GS
2	01/12/23	Issued for Planning	BP	PB	NE	GS
1	18/10/23	Issued for Planning	BP	PB	NE	GS

Jacobs

Client
EirGrid

Project
East Meath to North Dublin Grid Upgrade

Drawing Title
**Site Location Map
Sheet 3 of 47**

Drawing Status
FOR PLANNING

Scale @ A3
1:2,500 **DO NOT SCALE**

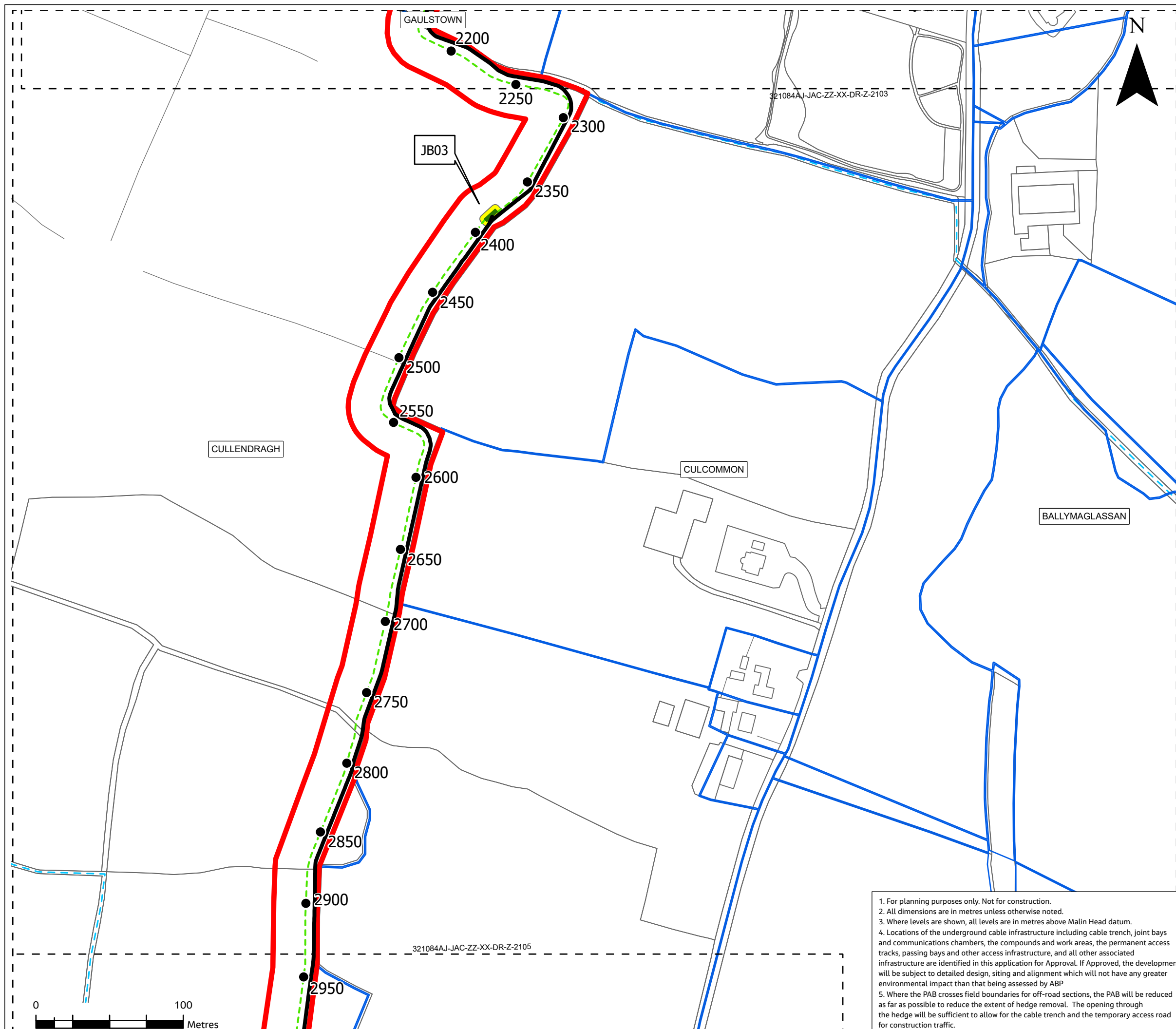
Jacobs No. 321084AJ

Client No. CP1021

Drawing No. 321084AJ-JAC-ZZ-XX-DR-Z-2103

© Copyright 2024 Jacobs U.K. Limited. The concepts and information contained in this document are the property of Jacobs. Use or copying of this document in whole or in part without the written permission of Jacobs constitutes an infringement of copyright. Limitation: This drawing has been prepared on behalf of, and for the exclusive use of Jacobs' Client, and is subject to, and issued in accordance with, the provisions of the contract between Jacobs and the Client. Jacobs accepts no liability or responsibility whatsoever for, or in respect of, any use of, or reliance upon, this drawing by any third party.

1. For planning purposes only. Not for construction.
2. All dimensions are in metres unless otherwise noted.
3. Where levels are shown, all levels are in metres above Malin Head datum.
4. Locations of the underground cable infrastructure including cable trench, joint bays and communications chambers, the compounds and work areas, the permanent access tracks, passing bays and other access infrastructure, and all other associated infrastructure are identified in this application for Approval. If Approved, the development will be subject to detailed design, siting and alignment which will not have any greater environmental impact than that being assessed by ABP
5. Where the PAB crosses field boundaries for off-road sections, the PAB will be reduced as far as possible to reduce the extent of hedge removal. The opening through the hedge will be sufficient to allow for the cable trench and the temporary access road for construction traffic.

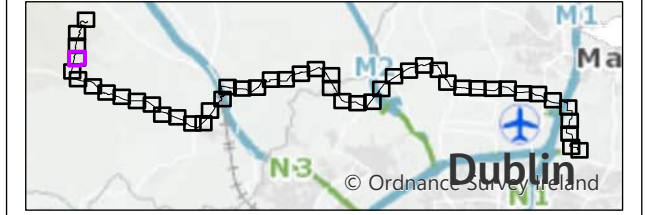


Legend

- Planning Application Boundary
- Landowner Property Boundary
- - - Underground Cable Route/New Equipment
- xxxx Chainage
- Underground Joint Bay (including link box and telecommunications chambers) - Refer to standard detail 321084AJ-JAC-ZZ-XX-DR-C-0007 for details of Permanent Joint Bay Hard Standing area
- Joint Bay Hardstanding Area
- Joint Bay Access Track Route

321084AJ-JAC-ZZ-XX-DR-K-XXXXX Cutline for the previous and the next sheet in this drawing sequence

- Reference Drawings
- 321084AJ-JAC-ZZ-XX-DR-C-0001 - Standard Detail - Joint Bay and Passing Bay Arrangements - Proposed Details.
 - 321084AJ-JAC-ZZ-XX-DR-C-0002 - Standard Detail - 400kV Cable Joint Bay - Proposed Details.
 - 321084AJ-JAC-ZZ-XX-DR-C-0003 - Standard Detail - Typical Trench Cross Section in Highways & Off-road Sections - Proposed Details.
 - 321084AJ-JAC-ZZ-XX-DR-C-0004 - Standard Detail - Compounds - HDD and Temporary Construction - Proposed Details.
 - 321084AJ-JAC-ZZ-XX-DR-C-0005 - Standard Detail - Permanent Tracks - Proposed Details.
 - 321084AJ-JAC-ZZ-XX-DR-C-0006 - Standard Detail - Temporary Construction Swathe in Private Lands - Proposed Details.
 - 321084AJ-JAC-ZZ-XX-DR-C-0007 - Standard Detail - 400kV Cable Joint Bay Hardstanding in Fields - Proposed Details.
 - 321084AJ-JAC-ZZ-XX-DR-D-0001 - Standard Detail - Drainage



4	13/03/24	Issued for Planning	BP	PB	NE	GS
3	21/02/24	Issued for Planning	BP	PB	NE	GS
2	01/12/23	Issued for Planning	BP	PB	NE	GS
1	18/10/23	Issued for Planning	BP	PB	NE	GS
Rev.	Date	Purpose of revision	Drawn	Check'd	Rev'd	Appr'd

Jacobs



Client
East Meath to North Dublin Grid Upgrade

Drawing Title
**Site Location Map
Sheet 4 of 47**

Drawing Status
FOR PLANNING

Scale @ A3 **1:2,500** **DO NOT SCALE**

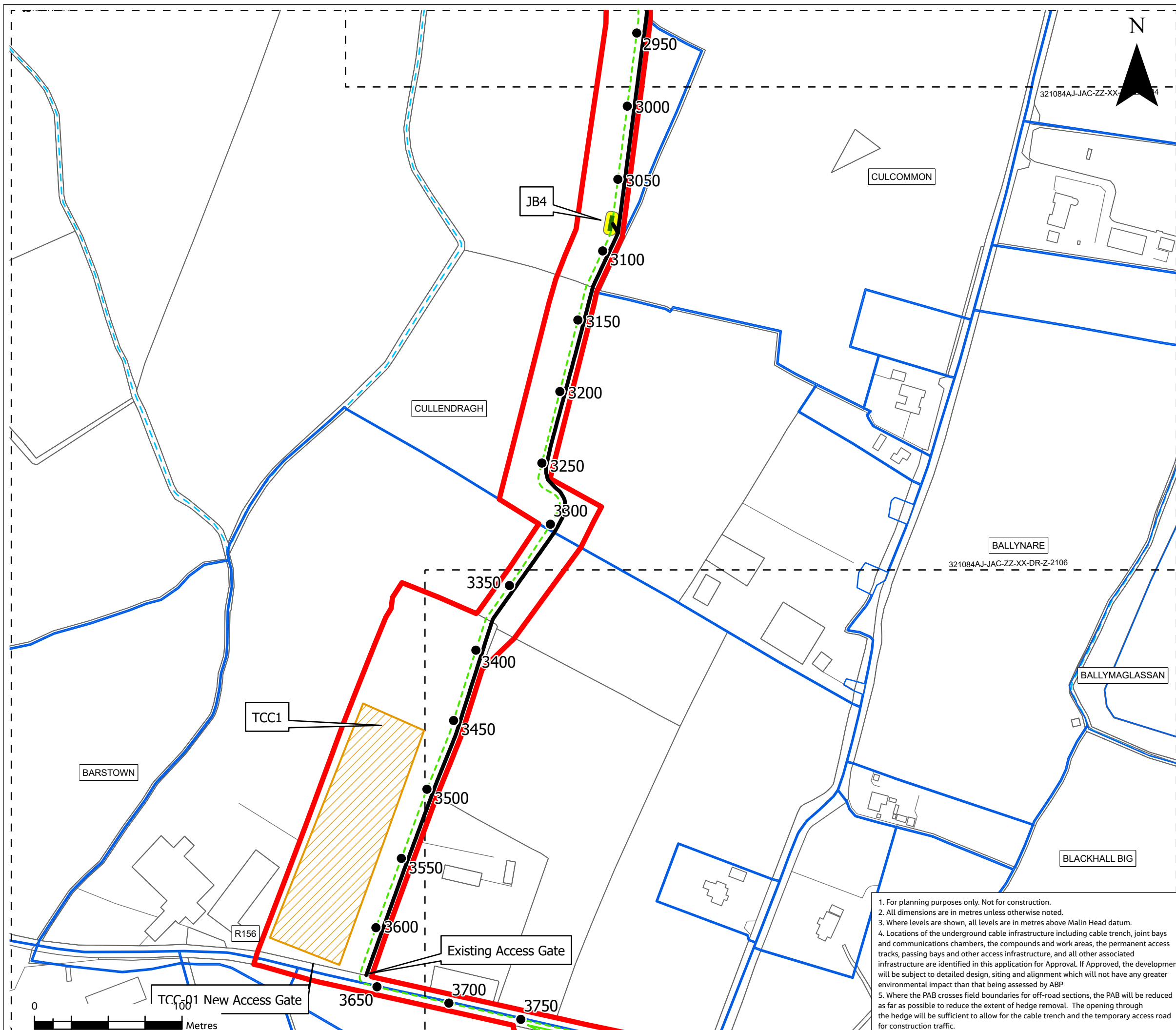
Jacobs No. **321084AJ**

Client No. **CP1021**

Drawing No. **321084AJ-JAC-ZZ-XX-DR-Z-2104**

© Copyright 2024 Jacobs U.K. Limited. The concepts and information contained in this document are the property of Jacobs. Use or copying of this document in whole or in part without the written permission of Jacobs constitutes an infringement of copyright. Limitation: This drawing has been prepared on behalf of, and for the exclusive use of Jacobs' Client, and is subject to, and issued in accordance with, the provisions of the contract between Jacobs and the Client. Jacobs accepts no liability or responsibility whatsoever for, or in respect of, any use of, or reliance upon, this drawing by any third party.

1. For planning purposes only. Not for construction.
2. All dimensions are in metres unless otherwise noted.
3. Where levels are shown, all levels are in metres above Malin Head datum.
4. Locations of the underground cable infrastructure including cable trench, joint bays and communications chambers, the compounds and work areas, the permanent access tracks, passing bays and other access infrastructure, and all other associated infrastructure are identified in this application for Approval. If Approved, the development will be subject to detailed design, siting and alignment which will not have any greater environmental impact than that being assessed by ABP
5. Where the PAB crosses field boundaries for off-road sections, the PAB will be reduced as far as possible to reduce the extent of hedge removal. The opening through the hedge will be sufficient to allow for the cable trench and the temporary access road for construction traffic.

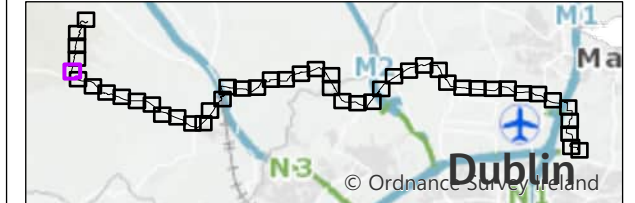


Legend

- Planning Application Boundary
- Landowner Property Boundary
- Underground Cable Route/New Equipment
- xxxx Chainage
- Underground Joint Bay (including link box and telecommunications chambers) - Refer to standard detail 321084AJ-JAC-ZZ-XX-DR-C-0007 for details of Permanent Joint Bay Hard Standing area
- Joint Bay Hardstanding Area
- Joint Bay Access Track Route
- Temporary Passing Bay
- Temporary Construction Compound & Laydown Area

321084AJ-JAC-ZZ-XX-DR-K-XXXXX Outline for the previous and the next sheet in this drawing sequence

- Reference Drawings
- 321084AJ-JAC-ZZ-XX-DR-C-0001 - Standard Detail - Joint Bay and Passing Bay Arrangements - Proposed Details.
 - 321084AJ-JAC-ZZ-XX-DR-C-0002 - Standard Detail - 400kV Cable Joint Bay - Proposed Details.
 - 321084AJ-JAC-ZZ-XX-DR-C-0003 - Standard Detail - Typical Trench Cross Section in Highways & Off-road Sections - Proposed Details.
 - 321084AJ-JAC-ZZ-XX-DR-C-0004 - Standard Detail - Compounds - HDD and Temporary Construction - Proposed Details.
 - 321084AJ-JAC-ZZ-XX-DR-C-0005 - Standard Detail - Permanent Tracks - Proposed Details.
 - 321084AJ-JAC-ZZ-XX-DR-C-0006 - Standard Detail - Temporary Construction Swathe in Private Lands - Proposed Details.
 - 321084AJ-JAC-ZZ-XX-DR-C-0007 - Standard Detail - 400kV Cable Joint Bay Hardstanding in Fields - Proposed Details.
 - 321084AJ-JAC-ZZ-XX-DR-D-0001 - Standard Detail - Drainage



Rev.	Date	Purpose of revision	Drawn	Check'd	Rev'd	Appr'd
4	13/03/24	Issued for Planning	BP	PB	NE	GS
3	21/02/24	Issued for Planning	BP	PB	NE	GS
2	01/12/23	Issued for Planning	BP	PB	NE	GS
1	18/10/23	Issued for Planning	BP	PB	NE	GS

Jacobs

Client

EirGrid

Project

East Meath to North Dublin Grid Upgrade

Drawing Title

**Site Location Map
Sheet 5 of 47**

Drawing Status

FOR PLANNING

Scale @ A3

1:2,500 DO NOT SCALE

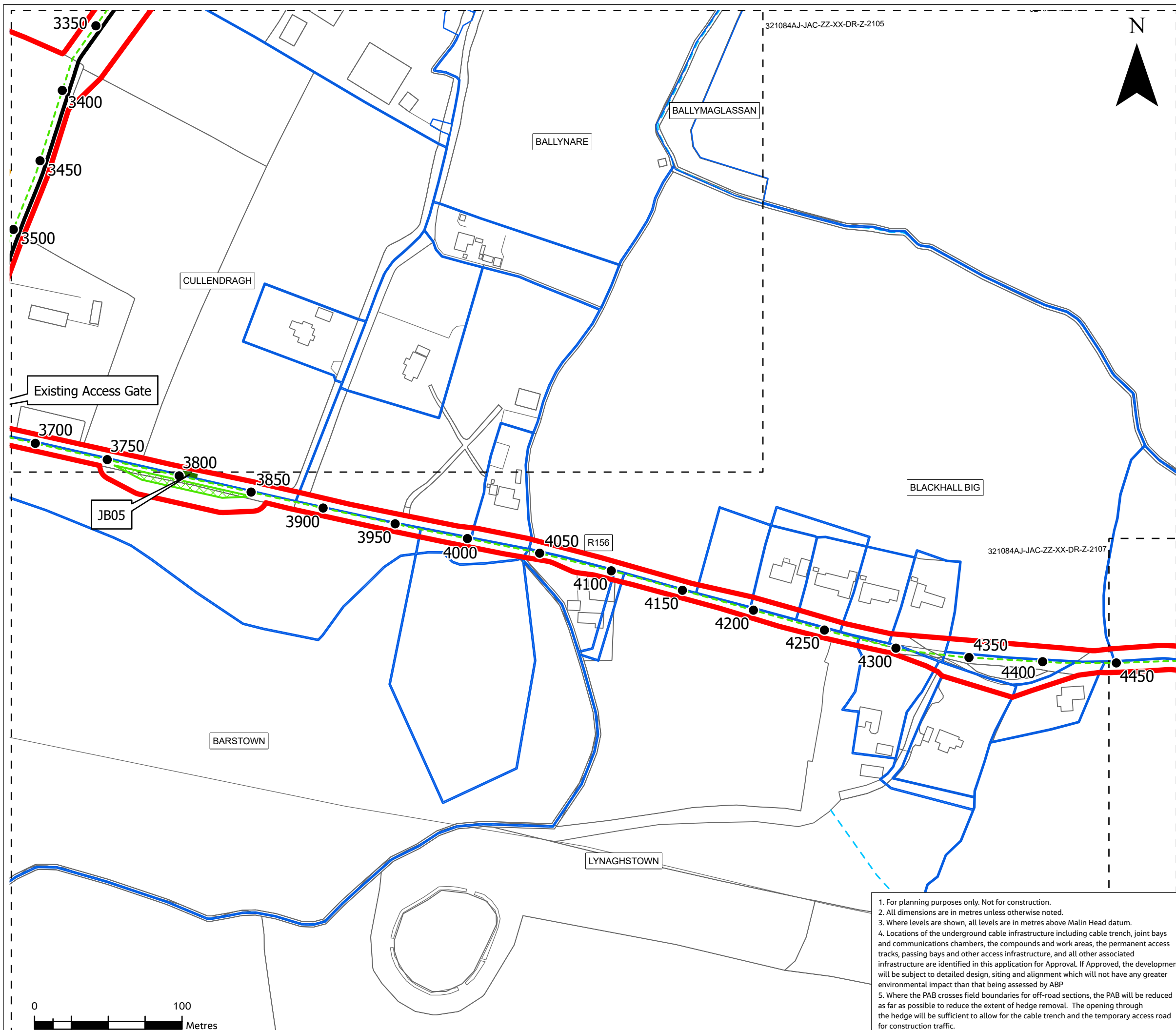
Jacobs No. 321084AJ

Client No. CP1021

Drawing No. 321084AJ-JAC-ZZ-XX-DR-Z-2105

© Copyright 2024 Jacobs U.K. Limited. The concepts and information contained in this document are the property of Jacobs. Use or copying of this document in whole or in part without the written permission of Jacobs constitutes an infringement of copyright. Limitation: This drawing has been prepared on behalf of, and for the exclusive use of Jacobs' Client, and is subject to, and issued in accordance with, the provisions of the contract between Jacobs and the Client. Jacobs accepts no liability or responsibility whatsoever for, or in respect of, any use of, or reliance upon, this drawing by any third party.

1. For planning purposes only. Not for construction.
2. All dimensions are in metres unless otherwise noted.
3. Where levels are shown, all levels are in metres above Malin Head datum.
4. Locations of the underground cable infrastructure including cable trench, joint bays and communications chambers, the compounds and work areas, the permanent access tracks, passing bays and other access infrastructure, and all other associated infrastructure are identified in this application for Approval. If Approved, the development will be subject to detailed design, siting and alignment which will not have any greater environmental impact than that being assessed by ABP
5. Where the PAB crosses field boundaries for off-road sections, the PAB will be reduced as far as possible to reduce the extent of hedge removal. The opening through the hedge will be sufficient to allow for the cable trench and the temporary access road for construction traffic.

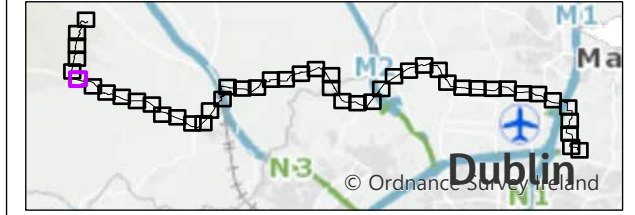


Legend

- Planning Application Boundary
- Landowner Property Boundary
- - - Underground Cable Route/New Equipment
- - - Watercourses
- xxxx Chainage
- Underground Joint Bay (including link box and telecommunications chambers) - Refer to standard detail 321084AJ-JAC-ZZ-XX-DR-C-0007 for details of Permanent Joint Bay Hard Standing area
- Joint Bay Access Track Route
- Temporary Passing Bay
- Temporary Construction Compound & Laydown Area
- 321084AJ-JAC-ZZ-XX-DR-K-XXXXX Outline for the previous and the next sheet in this drawing sequence

Reference Drawings

321084AJ-JAC-ZZ-XX-DR-C-0001	Standard Detail - Joint Bay and Passing Bay Arrangements - Proposed Details.
321084AJ-JAC-ZZ-XX-DR-C-0002	Standard Detail - 400kV Cable Joint Bay - Proposed Details.
321084AJ-JAC-ZZ-XX-DR-C-0003	Standard Detail - Typical Trench Cross Section in Highways & Off-road Sections - Proposed Details.
321084AJ-JAC-ZZ-XX-DR-C-0004	Standard Detail - Compounds - HDD and Temporary Construction - Proposed Details.
321084AJ-JAC-ZZ-XX-DR-C-0005	Standard Detail - Permanent Tracks - Proposed Details.
321084AJ-JAC-ZZ-XX-DR-C-0006	Standard Detail - Temporary Construction Swathe in Private Lands - Proposed Details.
321084AJ-JAC-ZZ-XX-DR-C-0007	Standard Detail - 400kV Cable Joint Bay Hardstanding in Fields - Proposed Details.
321084AJ-JAC-ZZ-XX-DR-D-0001	Standard Detail - Drainage



Rev.	Date	Purpose of revision	Drawn	Check'd	Rev'd	Appr'd
4	13/03/24	Issued for Planning	BP	PB	NE	GS
3	21/02/24	Issued for Planning	BP	PB	NE	GS
2	01/12/23	Issued for Planning	BP	PB	NE	GS
1	18/10/23	Issued for Planning	BP	PB	NE	GS

Jacobs



Client
East Meath to North Dublin Grid Upgrade

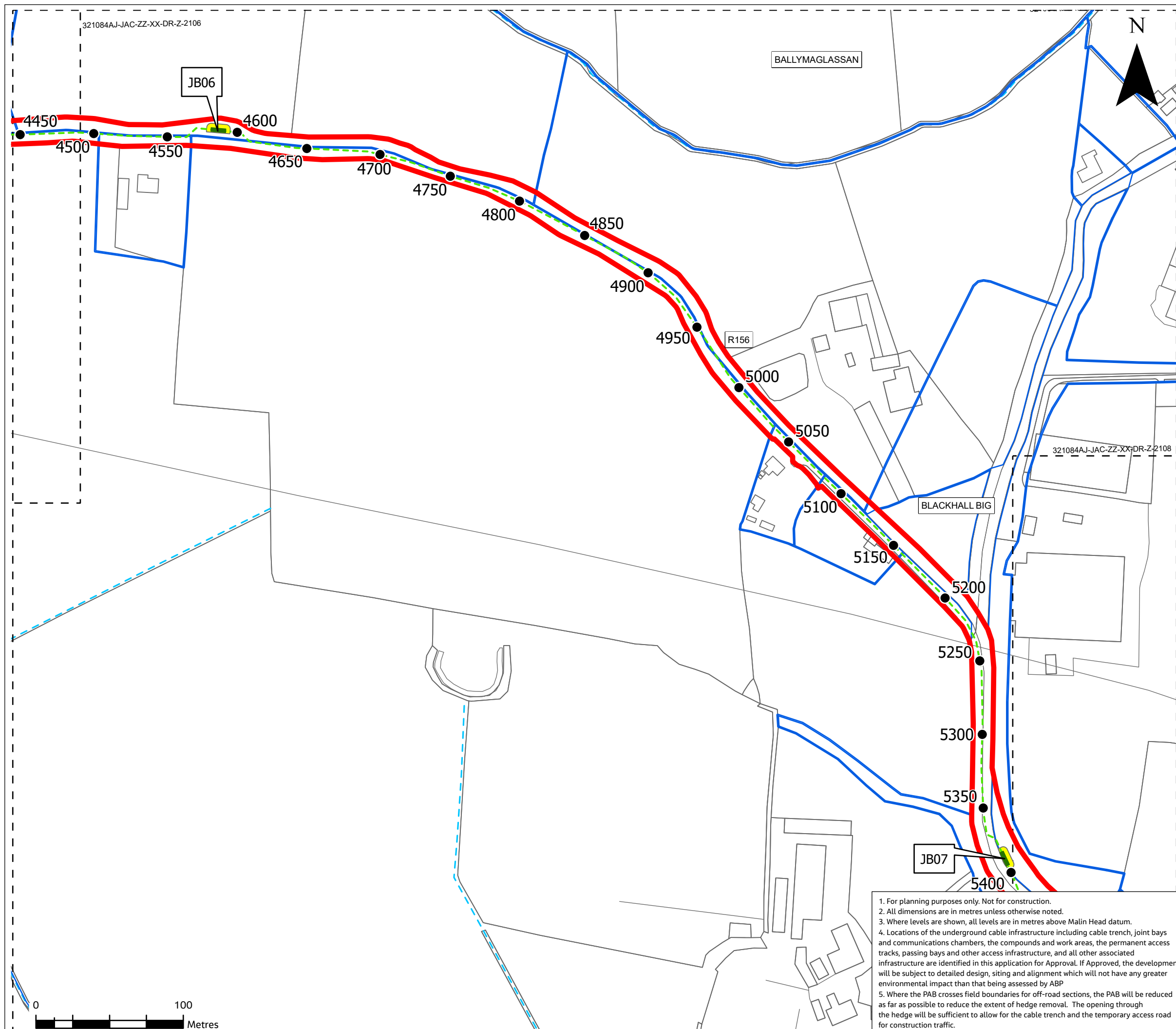
Drawing Title
**Site Location Map
Sheet 6 of 47**

Drawing Status
FOR PLANNING

Scale @ A3	1:2,500	DO NOT SCALE
Jacobs No.	321084AJ	
Client No.	CP1021	
Drawing No.	321084AJ-JAC-ZZ-XX-DR-Z-2106	

© Copyright 2024 Jacobs U.K. Limited. The concepts and information contained in this document are the property of Jacobs. Use or copying of this document in whole or in part without the written permission of Jacobs constitutes an infringement of copyright. Limitation: This drawing has been prepared on behalf of, and for the exclusive use of Jacobs' Client, and is subject to, and issued in accordance with, the provisions of the contract between Jacobs and the Client. Jacobs accepts no liability or responsibility whatsoever for, or in respect of, any use of, or reliance upon, this drawing by any third party.

1. For planning purposes only. Not for construction.
2. All dimensions are in metres unless otherwise noted.
3. Where levels are shown, all levels are in metres above Malin Head datum.
4. Locations of the underground cable infrastructure including cable trench, joint bays and communications chambers, the compounds and work areas, the permanent access tracks, passing bays and other access infrastructure, and all other associated infrastructure are identified in this application for Approval. If Approved, the development will be subject to detailed design, siting and alignment which will not have any greater environmental impact than that being assessed by ABP
5. Where the PAB crosses field boundaries for off-road sections, the PAB will be reduced as far as possible to reduce the extent of hedge removal. The opening through the hedge will be sufficient to allow for the cable trench and the temporary access road for construction traffic.

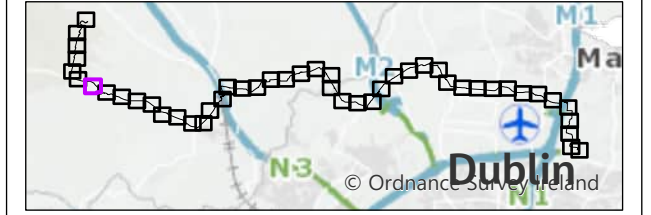


Legend

- Planning Application Boundary
- Landowner Property Boundary
- - - Underground Cable Route/New Equipment
- - - Watercourses
- xxxx Chainage
- Underground Joint Bay (including link box and telecommunications chambers) - Refer to standard detail 321084AJ-JAC-ZZ-XX-DR-C-0007 for details of Permanent Joint Bay Hard Standing area
- Joint Bay Hardstanding Area

321084AJ-JAC-ZZ-XX-DR-K-XXXXX Outline for the previous and the next sheet in this drawing sequence

- Reference Drawings
- 321084AJ-JAC-ZZ-XX-DR-C-0001 - Standard Detail - Joint Bay and Passing Bay Arrangements - Proposed Details.
 - 321084AJ-JAC-ZZ-XX-DR-C-0002 - Standard Detail - 400kV Cable Joint Bay - Proposed Details.
 - 321084AJ-JAC-ZZ-XX-DR-C-0003 - Standard Detail - Typical Trench Cross Section in Highways & Off-road Sections - Proposed Details.
 - 321084AJ-JAC-ZZ-XX-DR-C-0004 - Standard Detail - Compounds - HDD and Temporary Construction - Proposed Details.
 - 321084AJ-JAC-ZZ-XX-DR-C-0005 - Standard Detail - Permanent Tracks - Proposed Details.
 - 321084AJ-JAC-ZZ-XX-DR-C-0006 - Standard Detail - Temporary Construction Swathe in Private Lands - Proposed Details.
 - 321084AJ-JAC-ZZ-XX-DR-C-0007 - Standard Detail - 400kV Cable Joint Bay Hardstanding in Fields - Proposed Details.
 - 321084AJ-JAC-ZZ-XX-DR-D-0001 - Standard Detail - Drainage



Rev.	Date	Purpose of revision	Drawn	Check'd	Rev'd	Appr'd
4	13/03/24	Issued for Planning	BP	PB	NE	GS
3	21/02/24	Issued for Planning	BP	PB	NE	GS
2	01/12/23	Issued for Planning	BP	PB	NE	GS
1	18/10/23	Issued for Planning	BP	PB	NE	GS

Jacobs

Client

EirGrid

Project

East Meath to North Dublin Grid Upgrade

Drawing Title

**Site Location Map
Sheet 7 of 47**

Drawing Status

FOR PLANNING

Scale @ A3

1:2,500

DO NOT SCALE

Jacobs No.

321084AJ

Client No.

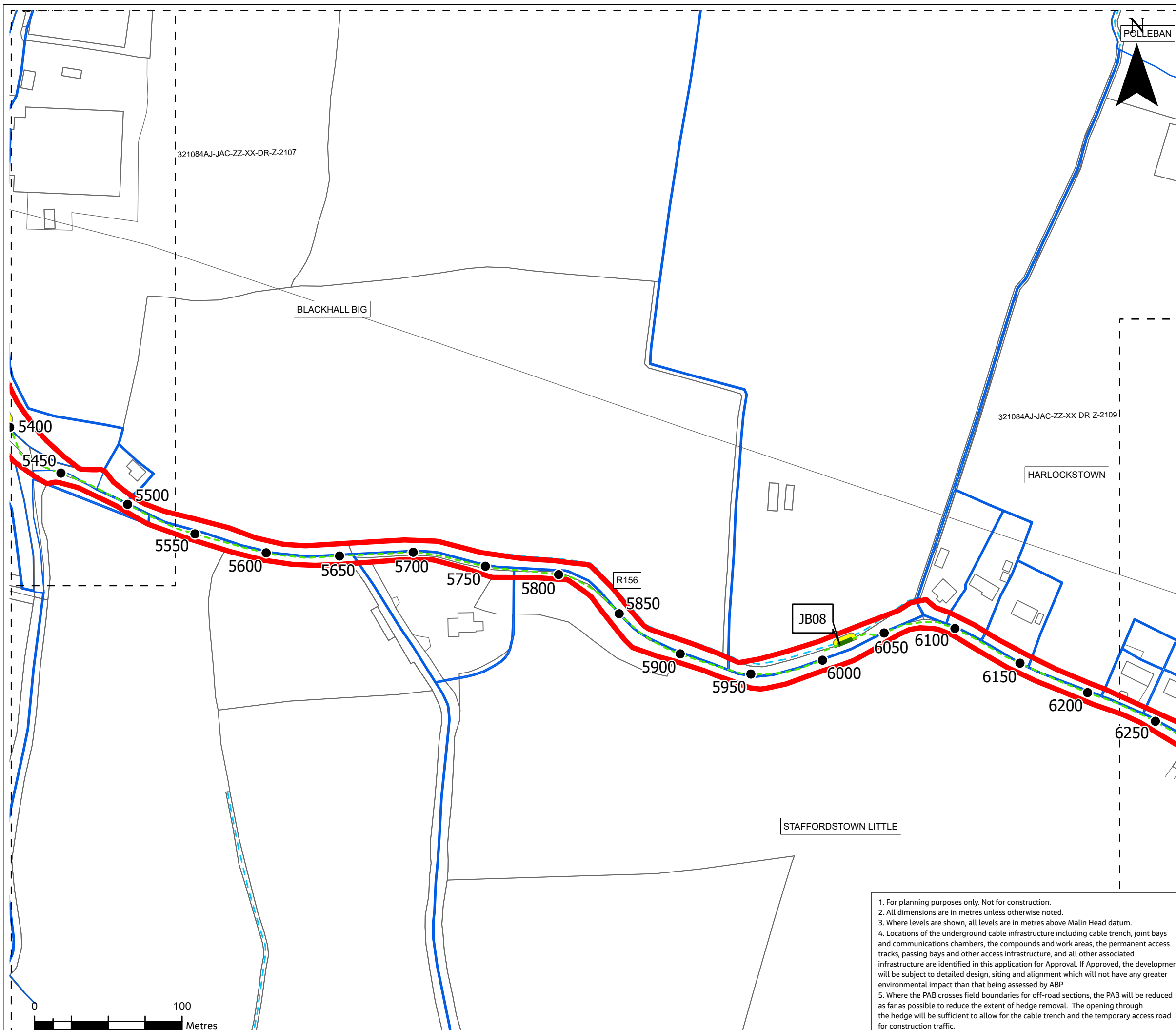
CP1021

Drawing No.

321084AJ-JAC-ZZ-XX-DR-Z-2107

© Copyright 2024 Jacobs U.K. Limited. The concepts and information contained in this document are the property of Jacobs. Use or copying of this document in whole or in part without the written permission of Jacobs constitutes an infringement of copyright. Limitation: This drawing has been prepared on behalf of, and for the exclusive use of Jacobs' Client, and is subject to, and issued in accordance with, the provisions of the contract between Jacobs and the Client. Jacobs accepts no liability or responsibility whatsoever for, or in respect of, any use of, or reliance upon, this drawing by any third party.

1. For planning purposes only. Not for construction.
2. All dimensions are in metres unless otherwise noted.
3. Where levels are shown, all levels are in metres above Malin Head datum.
4. Locations of the underground cable infrastructure including cable trench, joint bays and communications chambers, the compounds and work areas, the permanent access tracks, passing bays and other access infrastructure, and all other associated infrastructure are identified in this application for Approval. If Approved, the development will be subject to detailed design, siting and alignment which will not have any greater environmental impact than that being assessed by ABP
5. Where the PAB crosses field boundaries for off-road sections, the PAB will be reduced as far as possible to reduce the extent of hedge removal. The opening through the hedge will be sufficient to allow for the cable trench and the temporary access road for construction traffic.

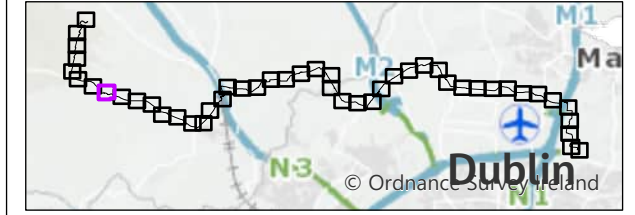


Legend

- Planning Application Boundary
- Landowner Property Boundary
- Underground Cable Route/New Equipment
- Watercourses
- xxxx Chainage
- Underground Joint Bay (including link box and telecommunications chambers) - Refer to standard detail 321084AJ-JAC-ZZ-XX-DR-C-0007 for details of Permanent Joint Bay Hard Standing area
- Joint Bay Hardstanding Area

321084AJ-JAC-ZZ-XX-DR-K-XXXXX Cutline for the previous and the next sheet in this drawing sequence

- Reference Drawings
- 321084AJ-JAC-ZZ-XX-DR-C-0001 - Standard Detail - Joint Bay and Passing Bay Arrangements - Proposed Details.
 - 321084AJ-JAC-ZZ-XX-DR-C-0002 - Standard Detail - 400kV Cable Joint Bay - Proposed Details.
 - 321084AJ-JAC-ZZ-XX-DR-C-0003 - Standard Detail - Typical Trench Cross Section in Highways & Off-road Sections - Proposed Details.
 - 321084AJ-JAC-ZZ-XX-DR-C-0004 - Standard Detail - Compounds - HDD and Temporary Construction - Proposed Details.
 - 321084AJ-JAC-ZZ-XX-DR-C-0005 - Standard Detail - Permanent Tracks - Proposed Details.
 - 321084AJ-JAC-ZZ-XX-DR-C-0006 - Standard Detail - Temporary Construction Swathe in Private Lands - Proposed Details.
 - 321084AJ-JAC-ZZ-XX-DR-C-0007 - Standard Detail - 400kV Cable Joint Bay Hardstanding in Fields - Proposed Details.
 - 321084AJ-JAC-ZZ-XX-DR-D-0001 - Standard Detail - Drainage



Rev.	Date	Purpose of revision	Drawn	Check'd	Rev'd	Appr'd
4	13/03/24	Issued for Planning	BP	PB	NE	GS
3	21/02/24	Issued for Planning	BP	PB	NE	GS
2	01/12/23	Issued for Planning	BP	PB	NE	GS
1	18/10/23	Issued for Planning	BP	PB	NE	GS

Jacobs



Client
East Meath to North Dublin Grid Upgrade

Drawing Title
**Site Location Map
Sheet 8 of 47**

Drawing Status
FOR PLANNING

Scale @ A3
1:2,500 DO NOT SCALE

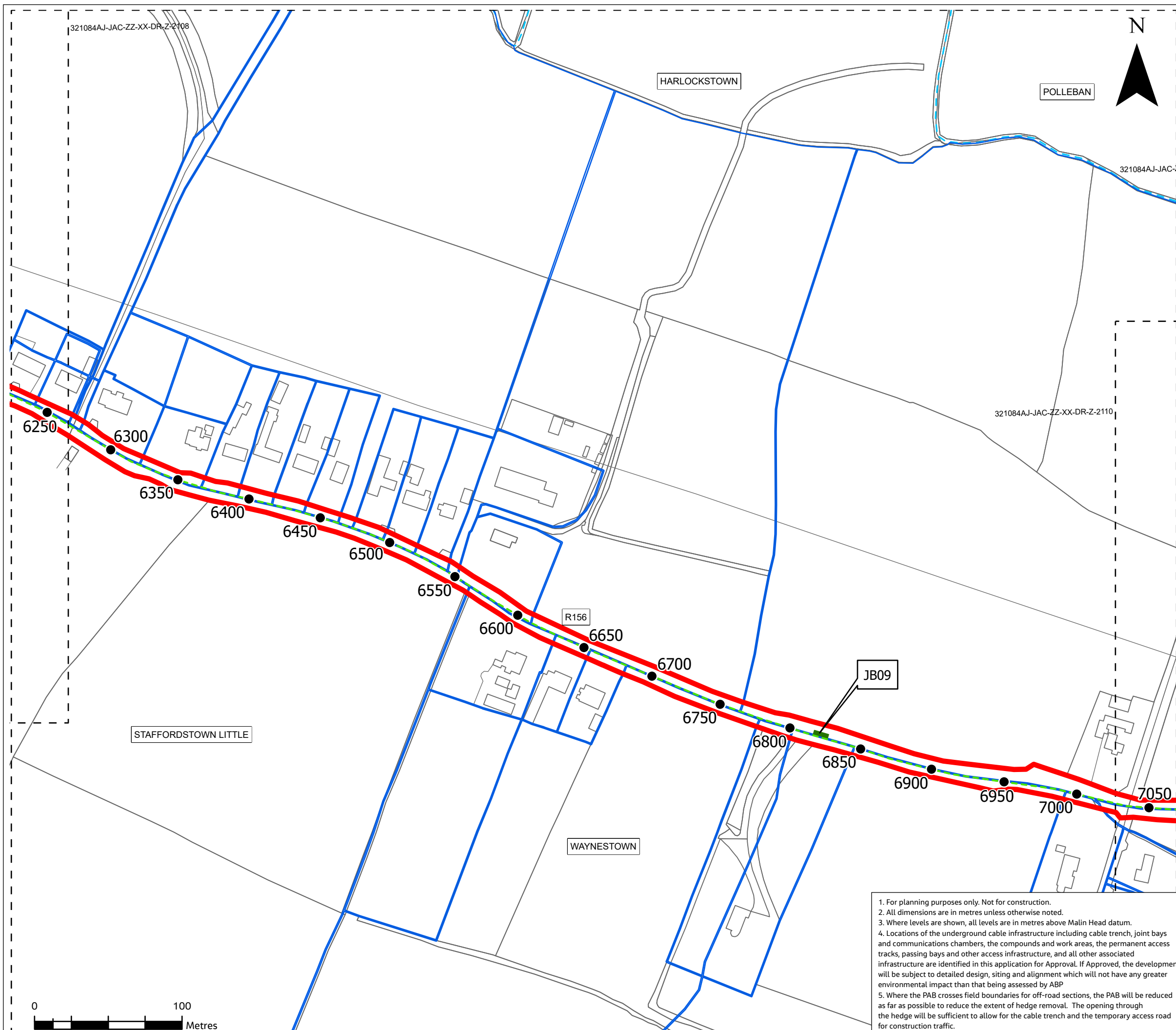
Jacobs No.
321084AJ

Client No.
CP1021

Drawing No.
321084AJ-JAC-ZZ-XX-DR-Z-2108

© Copyright 2024 Jacobs U.K. Limited. The concepts and information contained in this document are the property of Jacobs. Use or copying of this document in whole or in part without the written permission of Jacobs constitutes an infringement of copyright. Limitation: This drawing has been prepared on behalf of, and for the exclusive use of Jacobs' Client, and is subject to, and issued in accordance with, the provisions of the contract between Jacobs and the Client. Jacobs accepts no liability or responsibility whatsoever for, or in respect of, any use of, or reliance upon, this drawing by any third party.

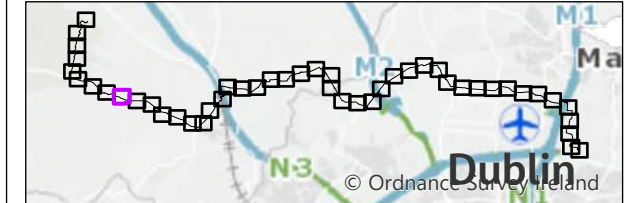
1. For planning purposes only. Not for construction.
2. All dimensions are in metres unless otherwise noted.
3. Where levels are shown, all levels are in metres above Malin Head datum.
4. Locations of the underground cable infrastructure including cable trench, joint bays and communications chambers, the compounds and work areas, the permanent access tracks, passing bays and other access infrastructure, and all other associated infrastructure are identified in this application for Approval. If Approved, the development will be subject to detailed design, siting and alignment which will not have any greater environmental impact than that being assessed by ABP
5. Where the PAB crosses field boundaries for off-road sections, the PAB will be reduced as far as possible to reduce the extent of hedge removal. The opening through the hedge will be sufficient to allow for the cable trench and the temporary access road for construction traffic.



Legend

- Planning Application Boundary
- Landowner Property Boundary
- Underground Cable Route/New Equipment
- xxxx Chainage
- Underground Joint Bay (including link box and telecommunications chambers) - Refer to standard detail 321084AJ-JAC-ZZ-XX-DR-C-0007 for details of Permanent Joint Bay Hard Standing area
- 321084AJ-JAC-ZZ-XX-DR-K-XXXXX Outline for the previous and the next sheet in this drawing sequence

- Reference Drawings**
- 321084AJ-JAC-ZZ-XX-DR-C-0001 - Standard Detail - Joint Bay and Passing Bay Arrangements - Proposed Details.
 - 321084AJ-JAC-ZZ-XX-DR-C-0002 - Standard Detail - 400kV Cable Joint Bay - Proposed Details.
 - 321084AJ-JAC-ZZ-XX-DR-C-0003 - Standard Detail - Typical Trench Cross Section in Highways & Off-road Sections - Proposed Details.
 - 321084AJ-JAC-ZZ-XX-DR-C-0004 - Standard Detail - Compounds - HDD and Temporary Construction - Proposed Details.
 - 321084AJ-JAC-ZZ-XX-DR-C-0005 - Standard Detail - Permanent Tracks - Proposed Details.
 - 321084AJ-JAC-ZZ-XX-DR-C-0006 - Standard Detail - Temporary Construction Swathe in Private Lands - Proposed Details.
 - 321084AJ-JAC-ZZ-XX-DR-C-0007 - Standard Detail - 400kV Cable Joint Bay Hardstanding in Fields - Proposed Details.
 - 321084AJ-JAC-ZZ-XX-DR-D-0001 - Standard Detail - Drainage



Rev.	Date	Purpose of revision	Drawn	Check'd	Rev'd	Appr'd
4	13/03/24	Issued for Planning	BP	PB	NE	GS
3	21/02/24	Issued for Planning	BP	PB	NE	GS
2	01/12/23	Issued for Planning	BP	PB	NE	GS
1	18/10/23	Issued for Planning	BP	PB	NE	GS

Jacobs

Client

EirGrid

Project

East Meath to North Dublin Grid Upgrade

Drawing Title

**Site Location Map
Sheet 9 of 47**

Drawing Status

FOR PLANNING

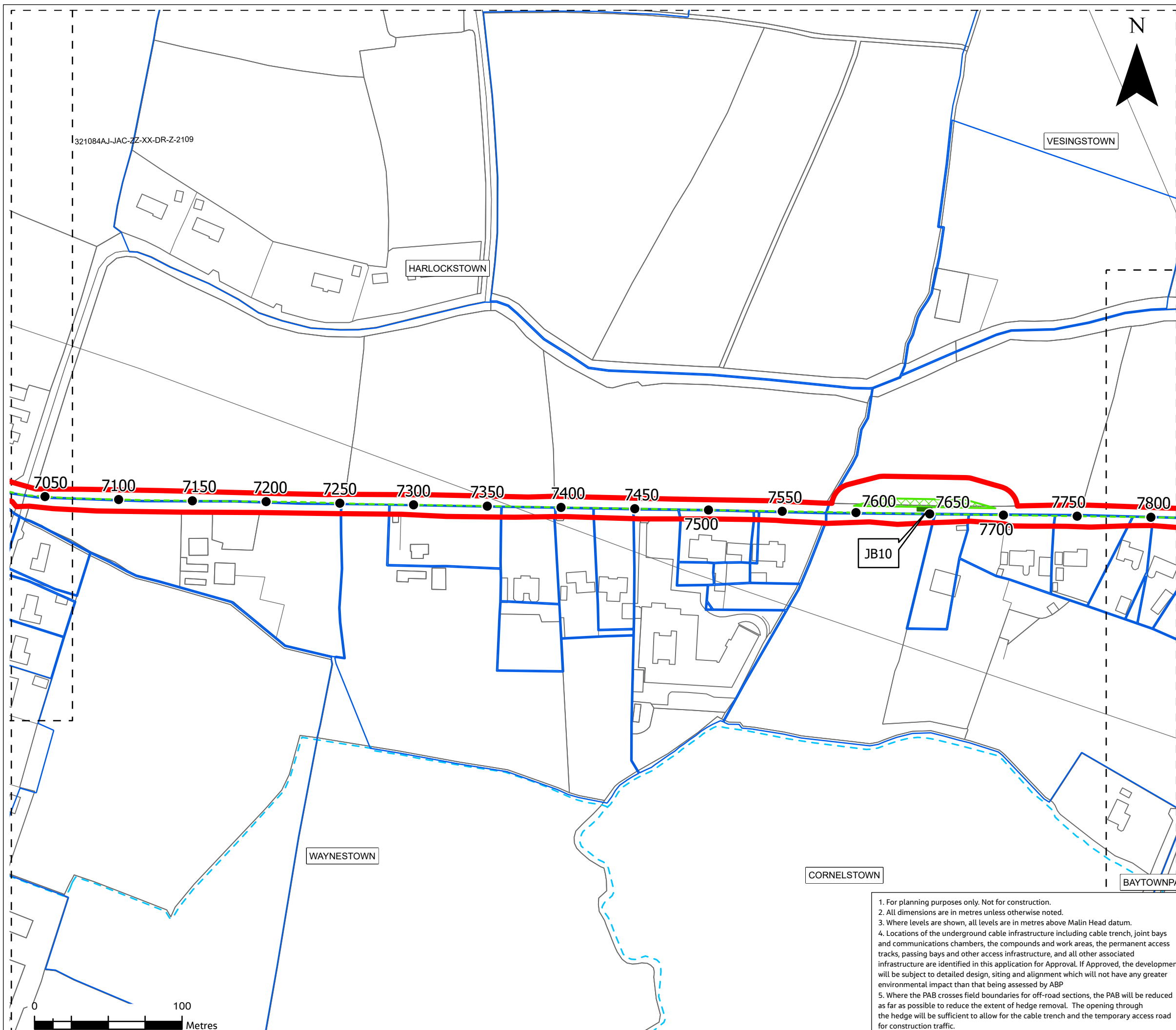
Scale @ A3	1:2,500	DO NOT SCALE
Jacobs No.	321084AJ	
Client No.	CP1021	

Drawing No.

321084AJ-JAC-ZZ-XX-DR-Z-2109

© Copyright 2024 Jacobs U.K. Limited. The concepts and information contained in this document are the property of Jacobs. Use or copying of this document in whole or in part without the written permission of Jacobs constitutes an infringement of copyright. Limitation: This drawing has been prepared on behalf of, and for the exclusive use of Jacobs' Client, and is subject to, and issued in accordance with, the provisions of the contract between Jacobs and the Client. Jacobs accepts no liability or responsibility whatsoever for, or in respect of, any use of, or reliance upon, this drawing by any third party.

1. For planning purposes only. Not for construction.
2. All dimensions are in metres unless otherwise noted.
3. Where levels are shown, all levels are in metres above Malin Head datum.
4. Locations of the underground cable infrastructure including cable trench, joint bays and communications chambers, the compounds and work areas, the permanent access tracks, passing bays and other access infrastructure, and all other associated infrastructure are identified in this application for Approval. If Approved, the development will be subject to detailed design, siting and alignment which will not have any greater environmental impact than that being assessed by ABP
5. Where the PAB crosses field boundaries for off-road sections, the PAB will be reduced as far as possible to reduce the extent of hedge removal. The opening through the hedge will be sufficient to allow for the cable trench and the temporary access road for construction traffic.

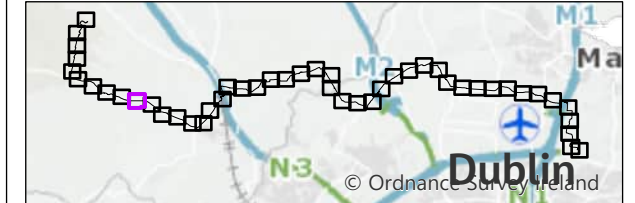


Legend

- Planning Application Boundary
- Landowner Property Boundary
- Underground Cable Route/New Equipment
- Watercourses
- xxxx Chainage
- Underground Joint Bay (including link box and telecommunications chambers) - Refer to standard detail 321084AJ-JAC-ZZ-XX-DR-C-0007 for details of Permanent Joint Bay Hard Standing area
- Temporary Passing Bay

321084AJ-JAC-ZZ-XX-DR-K-XXXXX Outline for the previous and the next sheet in this drawing sequence

- Reference Drawings
- 321084AJ-JAC-ZZ-XX-DR-C-0001 - Standard Detail - Joint Bay and Passing Bay Arrangements - Proposed Details.
 - 321084AJ-JAC-ZZ-XX-DR-C-0002 - Standard Detail - 400kV Cable Joint Bay - Proposed Details.
 - 321084AJ-JAC-ZZ-XX-DR-C-0003 - Standard Detail - Typical Trench Cross Section in Highways & Off-road Sections - Proposed Details.
 - 321084AJ-JAC-ZZ-XX-DR-C-0004 - Standard Detail - Compounds - HDD and Temporary Construction - Proposed Details.
 - 321084AJ-JAC-ZZ-XX-DR-C-0005 - Standard Detail - Permanent Tracks - Proposed Details.
 - 321084AJ-JAC-ZZ-XX-DR-C-0006 - Standard Detail - Temporary Construction Swathe in Private Lands - Proposed Details.
 - 321084AJ-JAC-ZZ-XX-DR-C-0007 - Standard Detail - 400kV Cable Joint Bay Hardstanding in Fields - Proposed Details.
 - 321084AJ-JAC-ZZ-XX-DR-D-0001 - Standard Detail - Drainage



Rev.	Date	Purpose of revision	Drawn	Check'd	Rev'd	Appr'd
4	13/03/24	Issued for Planning	BP	PB	NE	GS
3	21/02/24	Issued for Planning	BP	PB	NE	GS
2	01/12/23	Issued for Planning	BP	PB	NE	GS
1	18/10/23	Issued for Planning	BP	PB	NE	GS

Jacobs

Client

EirGrid

Project

East Meath to North Dublin Grid Upgrade

Drawing Title

**Site Location Map
Sheet 10 of 47**

Drawing Status

FOR PLANNING

Scale @ A3

1:2,500

DO NOT SCALE

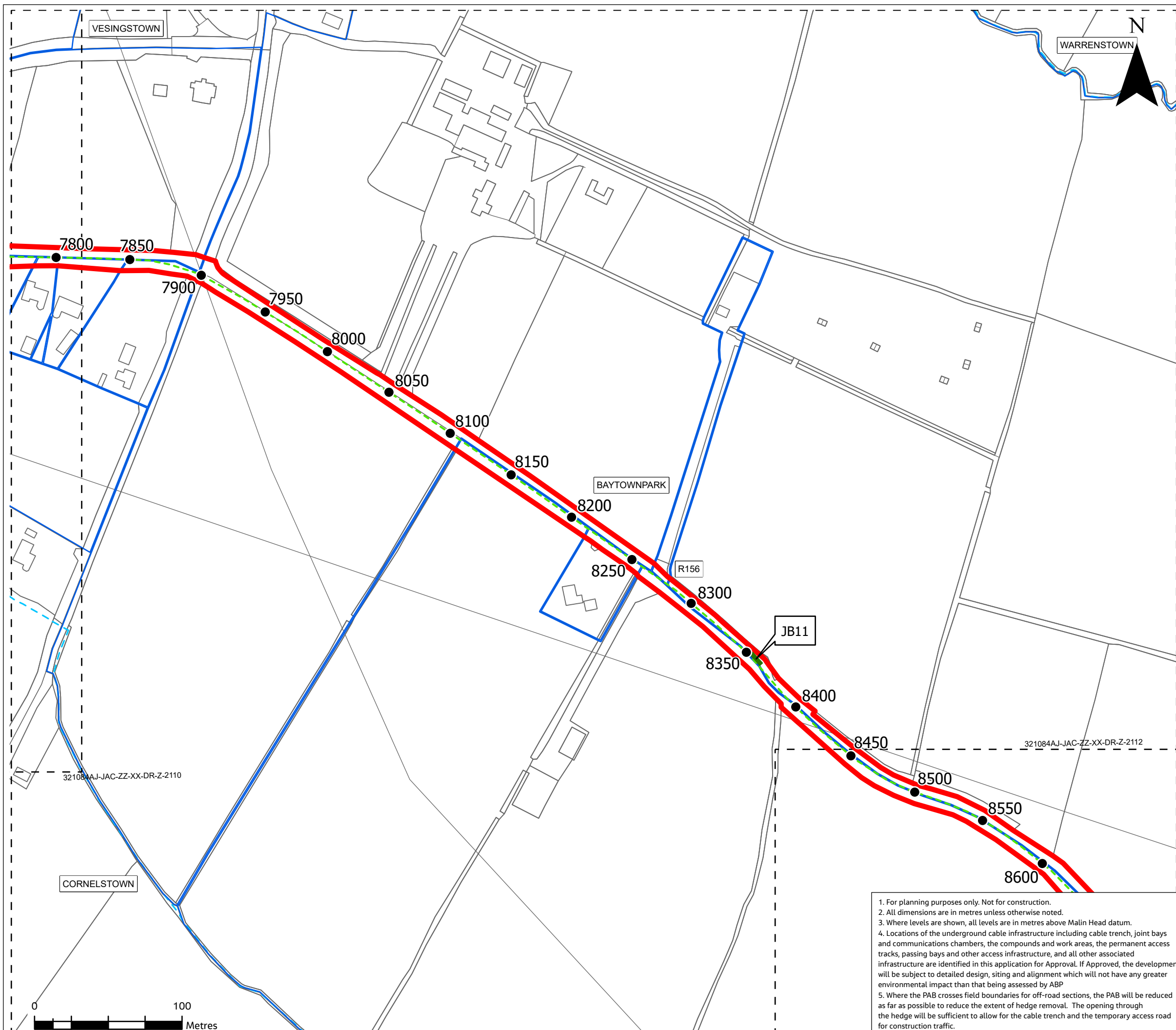
Jacobs No. **321084AJ**

Client No. **CP1021**

Drawing No. **321084AJ-JAC-ZZ-XX-DR-Z-2110**

© Copyright 2024 Jacobs U.K. Limited. The concepts and information contained in this document are the property of Jacobs. Use or copying of this document in whole or in part without the written permission of Jacobs constitutes an infringement of copyright. Limitation: This drawing has been prepared on behalf of, and for the exclusive use of Jacobs' Client, and is subject to, and issued in accordance with, the provisions of the contract between Jacobs and the Client. Jacobs accepts no liability or responsibility whatsoever for, or in respect of, any use of, or reliance upon, this drawing by any third party.

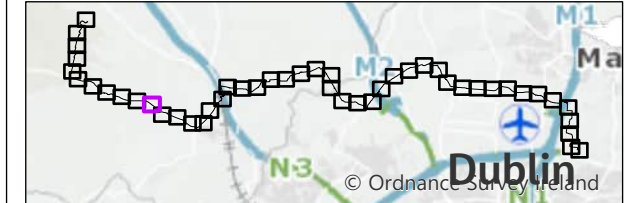
1. For planning purposes only. Not for construction.
2. All dimensions are in metres unless otherwise noted.
3. Where levels are shown, all levels are in metres above Malin Head datum.
4. Locations of the underground cable infrastructure including cable trench, joint bays and communications chambers, the compounds and work areas, the permanent access tracks, passing bays and other access infrastructure, and all other associated infrastructure are identified in this application for Approval. If Approved, the development will be subject to detailed design, siting and alignment which will not have any greater environmental impact than that being assessed by ABP
5. Where the PAB crosses field boundaries for off-road sections, the PAB will be reduced as far as possible to reduce the extent of hedge removal. The opening through the hedge will be sufficient to allow for the cable trench and the temporary access road for construction traffic.



Legend

- Planning Application Boundary
- Landowner Property Boundary
- - - Underground Cable Route/New Equipment
- - - Watercourses
- xxxx Chainage
- Underground Joint Bay (including link box and telecommunications chambers) - Refer to standard detail 321084AJ-JAC-ZZ-XX-DR-C-0007 for details of Permanent Joint Bay Hard Standing area
- 321084AJ-JAC-ZZ-XX-DR-K-XXXXX Outline for the previous and the next sheet in this drawing sequence

- Reference Drawings
- 321084AJ-JAC-ZZ-XX-DR-C-0001 - Standard Detail - Joint Bay and Passing Bay Arrangements - Proposed Details.
 - 321084AJ-JAC-ZZ-XX-DR-C-0002 - Standard Detail - 400kV Cable Joint Bay - Proposed Details.
 - 321084AJ-JAC-ZZ-XX-DR-C-0003 - Standard Detail - Typical Trench Cross Section in Highways & Off-road Sections - Proposed Details.
 - 321084AJ-JAC-ZZ-XX-DR-C-0004 - Standard Detail - Compounds - HDD and Temporary Construction - Proposed Details.
 - 321084AJ-JAC-ZZ-XX-DR-C-0005 - Standard Detail - Permanent Tracks - Proposed Details.
 - 321084AJ-JAC-ZZ-XX-DR-C-0006 - Standard Detail - Temporary Construction Swathe in Private Lands - Proposed Details.
 - 321084AJ-JAC-ZZ-XX-DR-C-0007 - Standard Detail - 400kV Cable Joint Bay Hardstanding in Fields - Proposed Details.
 - 321084AJ-JAC-ZZ-XX-DR-D-0001 - Standard Detail - Drainage



Rev.	Date	Purpose of revision	Drawn	Check'd	Rev'd	Appr'd
4	13/03/24	Issued for Planning	BP	PB	NE	GS
3	21/02/24	Issued for Planning	BP	PB	NE	GS
2	01/12/23	Issued for Planning	BP	PB	NE	GS
1	18/10/23	Issued for Planning	BP	PB	NE	GS

Jacobs

Client

EirGrid

Project

East Meath to North Dublin Grid Upgrade

Drawing Title

**Site Location Map
Sheet 11 of 47**

Drawing Status

FOR PLANNING

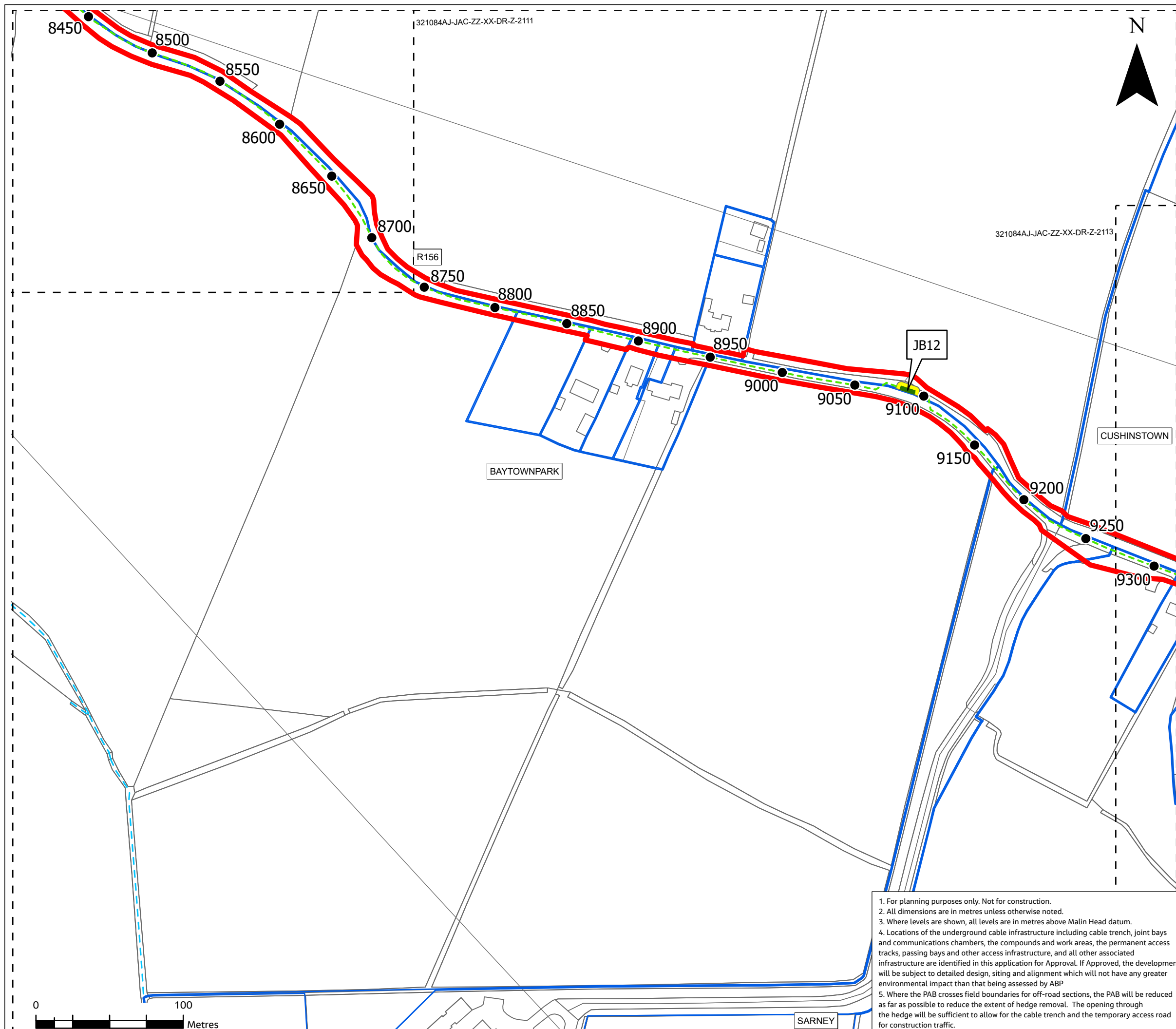
Scale @ A3	1:2,500	DO NOT SCALE
Jacobs No.	321084AJ	
Client No.	CP1021	

Drawing No.

321084AJ-JAC-ZZ-XX-DR-Z-2111

© Copyright 2024 Jacobs U.K. Limited. The concepts and information contained in this document are the property of Jacobs. Use or copying of this document in whole or in part without the written permission of Jacobs constitutes an infringement of copyright. Limitation: This drawing has been prepared on behalf of, and for the exclusive use of Jacobs' Client, and is subject to, and issued in accordance with, the provisions of the contract between Jacobs and the Client. Jacobs accepts no liability or responsibility whatsoever for, or in respect of, any use of, or reliance upon, this drawing by any third party.

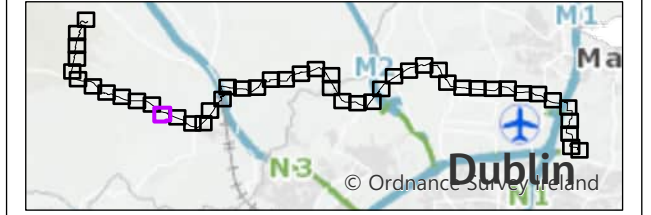
1. For planning purposes only. Not for construction.
2. All dimensions are in metres unless otherwise noted.
3. Where levels are shown, all levels are in metres above Malin Head datum.
4. Locations of the underground cable infrastructure including cable trench, joint bays and communications chambers, the compounds and work areas, the permanent access tracks, passing bays and other access infrastructure, and all other associated infrastructure are identified in this application for Approval. If Approved, the development will be subject to detailed design, siting and alignment which will not have any greater environmental impact than that being assessed by ABP
5. Where the PAB crosses field boundaries for off-road sections, the PAB will be reduced as far as possible to reduce the extent of hedge removal. The opening through the hedge will be sufficient to allow for the cable trench and the temporary access road for construction traffic.



Legend

- Planning Application Boundary
- Landowner Property Boundary
- - - Underground Cable Route/New Equipment
- xxxx Chainage
- Underground Joint Bay (including link box and telecommunications chambers) - Refer to standard detail 321084AJ-JAC-ZZ-XX-DR-C-0007 for details of Permanent Joint Bay Hard Standing area
- Joint Bay Hardstanding Area
- 321084AJ-JAC-ZZ-XX-DR-K-XXXXX Outline for the previous and the next sheet in this drawing sequence

- Reference Drawings
- 321084AJ-JAC-ZZ-XX-DR-C-0001 - Standard Detail - Joint Bay and Passing Bay Arrangements - Proposed Details.
 - 321084AJ-JAC-ZZ-XX-DR-C-0002 - Standard Detail - 400kV Cable Joint Bay - Proposed Details.
 - 321084AJ-JAC-ZZ-XX-DR-C-0003 - Standard Detail - Typical Trench Cross Section in Highways & Off-road Sections - Proposed Details.
 - 321084AJ-JAC-ZZ-XX-DR-C-0004 - Standard Detail - Compounds - HDD and Temporary Construction - Proposed Details.
 - 321084AJ-JAC-ZZ-XX-DR-C-0005 - Standard Detail - Permanent Tracks - Proposed Details.
 - 321084AJ-JAC-ZZ-XX-DR-C-0006 - Standard Detail - Temporary Construction Swathe in Private Lands - Proposed Details.
 - 321084AJ-JAC-ZZ-XX-DR-C-0007 - Standard Detail - 400kV Cable Joint Bay Hardstanding in Fields - Proposed Details.
 - 321084AJ-JAC-ZZ-XX-DR-D-0001 - Standard Detail - Drainage



Rev.	Date	Purpose of revision	Drawn	Check'd	Rev'd	Appr'd
4	13/03/24	Issued for Planning	BP	PB	NE	GS
3	21/02/24	Issued for Planning	BP	PB	NE	GS
2	01/12/23	Issued for Planning	BP	PB	NE	GS
1	18/10/23	Issued for Planning	BP	PB	NE	GS

Jacobs

Client

EirGrid

Project

East Meath to North Dublin Grid Upgrade

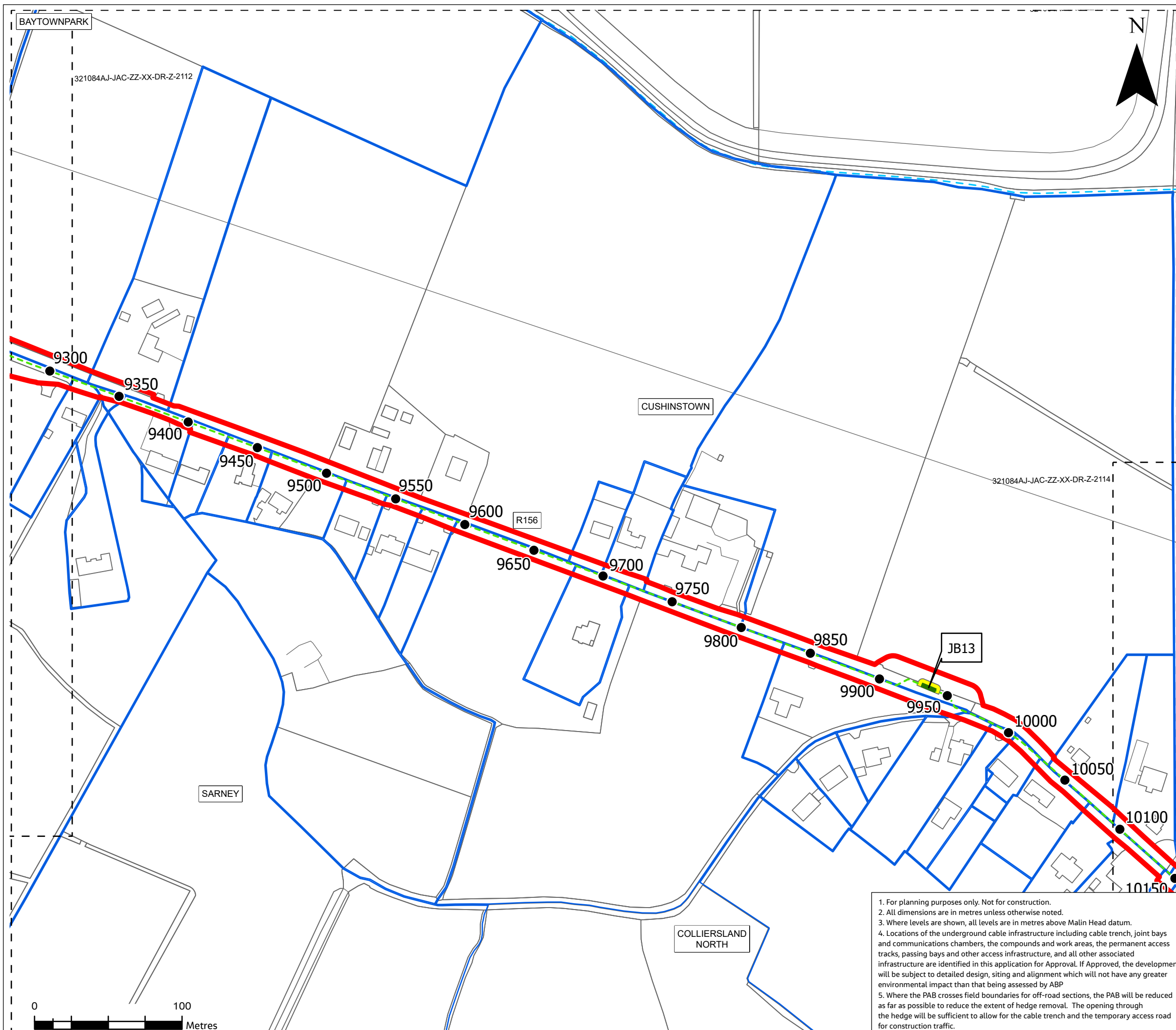
Drawing Title

**Site Location Map
Sheet 12 of 47**

Drawing Status	FOR PLANNING		
Scale @ A3	1:2,500	DO NOT SCALE	
Jacobs No.	321084AJ		
Client No.	CP1021		
Drawing No.	321084AJ-JAC-ZZ-XX-DR-Z-2112		

© Copyright 2024 Jacobs U.K. Limited. The concepts and information contained in this document are the property of Jacobs. Use or copying of this document in whole or in part without the written permission of Jacobs constitutes an infringement of copyright. Limitation: This drawing has been prepared on behalf of, and for the exclusive use of Jacobs' Client, and is subject to, and issued in accordance with, the provisions of the contract between Jacobs and the Client. Jacobs accepts no liability or responsibility whatsoever for, or in respect of, any use of, or reliance upon, this drawing by any third party.

1. For planning purposes only. Not for construction.
2. All dimensions are in metres unless otherwise noted.
3. Where levels are shown, all levels are in metres above Malin Head datum.
4. Locations of the underground cable infrastructure including cable trench, joint bays and communications chambers, the compounds and work areas, the permanent access tracks, passing bays and other access infrastructure, and all other associated infrastructure are identified in this application for Approval. If Approved, the development will be subject to detailed design, siting and alignment which will not have any greater environmental impact than that being assessed by ABP
5. Where the PAB crosses field boundaries for off-road sections, the PAB will be reduced as far as possible to reduce the extent of hedge removal. The opening through the hedge will be sufficient to allow for the cable trench and the temporary access road for construction traffic.

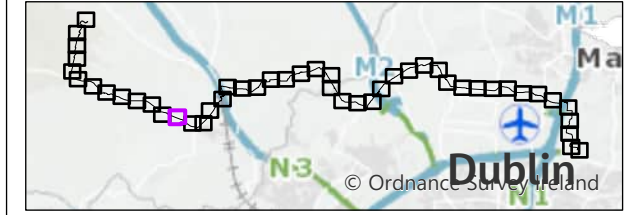


Legend

- Planning Application Boundary
- Landowner Property Boundary
- - - Underground Cable Route/New Equipment
- xxxx Chainage
- Underground Joint Bay (including link box and telecommunications chambers) - Refer to standard detail 321084AJ-JAC-ZZ-XX-DR-C-0007 for details of Permanent Joint Bay Hard Standing area
- Joint Bay Hardstanding Area

321084AJ-JAC-ZZ-XX-DR-K-XXXXX Outline for the previous and the next sheet in this drawing sequence

- Reference Drawings
- 321084AJ-JAC-ZZ-XX-DR-C-0001 - Standard Detail - Joint Bay and Passing Bay Arrangements - Proposed Details.
 - 321084AJ-JAC-ZZ-XX-DR-C-0002 - Standard Detail - 400kV Cable Joint Bay - Proposed Details.
 - 321084AJ-JAC-ZZ-XX-DR-C-0003 - Standard Detail - Typical Trench Cross Section in Highways & Off-road Sections - Proposed Details.
 - 321084AJ-JAC-ZZ-XX-DR-C-0004 - Standard Detail - Compounds - HDD and Temporary Construction - Proposed Details.
 - 321084AJ-JAC-ZZ-XX-DR-C-0005 - Standard Detail - Permanent Tracks - Proposed Details.
 - 321084AJ-JAC-ZZ-XX-DR-C-0006 - Standard Detail - Temporary Construction Swathe in Private Lands - Proposed Details.
 - 321084AJ-JAC-ZZ-XX-DR-C-0007 - Standard Detail - 400kV Cable Joint Bay Hardstanding in Fields - Proposed Details.
 - 321084AJ-JAC-ZZ-XX-DR-D-0001 - Standard Detail - Drainage



Rev.	Date	Purpose of revision	Drawn	Check'd	Rev'd	Appr'd
4	13/03/24	Issued for Planning	BP	PB	NE	GS
3	21/02/24	Issued for Planning	BP	PB	NE	GS
2	01/12/23	Issued for Planning	BP	PB	NE	GS
1	18/10/23	Issued for Planning	BP	PB	NE	GS

Jacobs



Client
East Meath to North Dublin Grid Upgrade

Drawing Title
**Site Location Map
Sheet 13 of 47**

Drawing Status
FOR PLANNING

Scale @ A3 **1:2,500** **DO NOT SCALE**

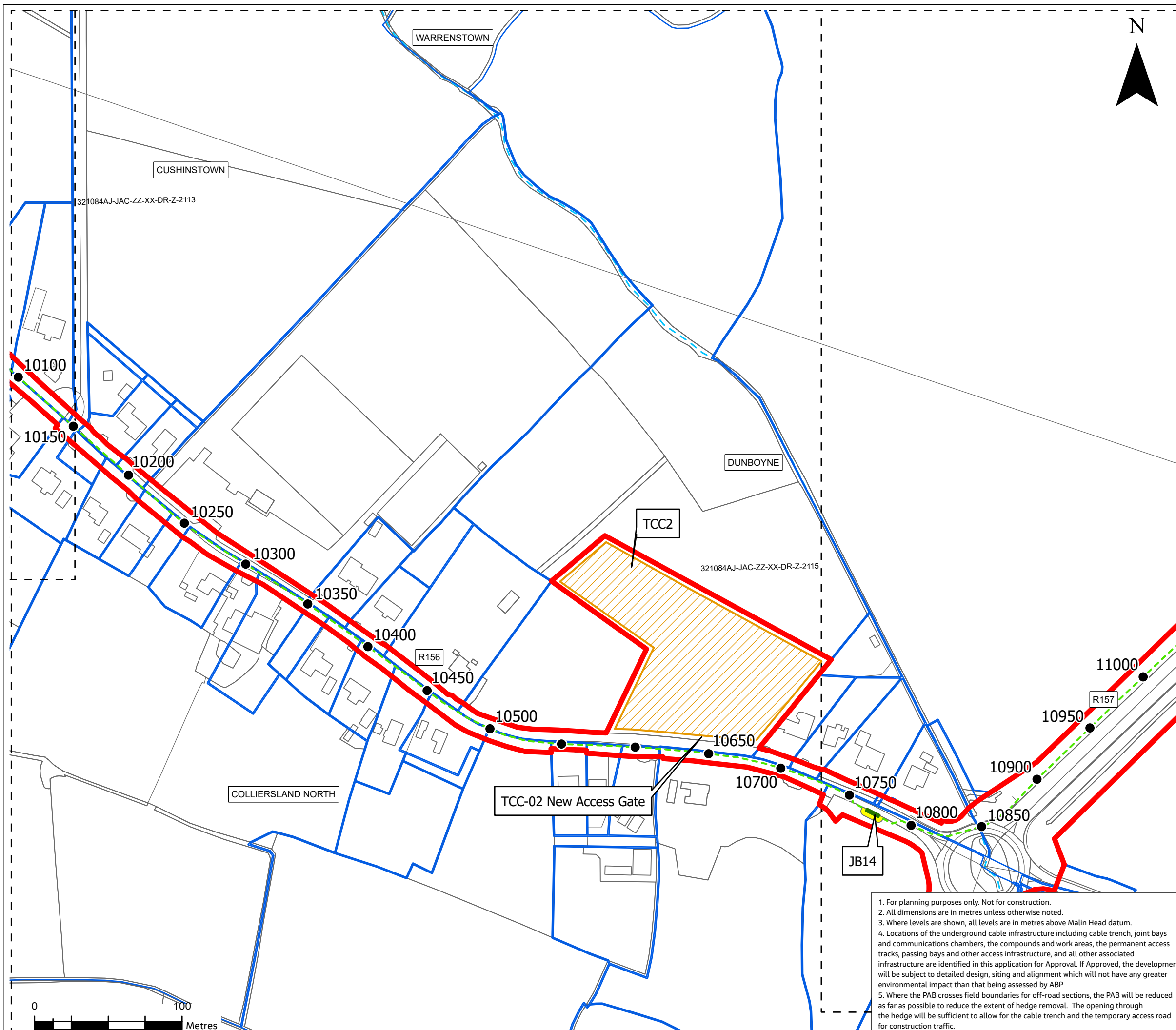
Jacobs No. **321084AJ**

Client No. **CP1021**

Drawing No. **321084AJ-JAC-ZZ-XX-DR-Z-2113**

© Copyright 2024 Jacobs U.K. Limited. The concepts and information contained in this document are the property of Jacobs. Use or copying of this document in whole or in part without the written permission of Jacobs constitutes an infringement of copyright. Limitation: This drawing has been prepared on behalf of, and for the exclusive use of Jacobs' Client, and is subject to, and issued in accordance with, the provisions of the contract between Jacobs and the Client. Jacobs accepts no liability or responsibility whatsoever for, or in respect of, any use of, or reliance upon, this drawing by any third party.

1. For planning purposes only. Not for construction.
2. All dimensions are in metres unless otherwise noted.
3. Where levels are shown, all levels are in metres above Malin Head datum.
4. Locations of the underground cable infrastructure including cable trench, joint bays and communications chambers, the compounds and work areas, the permanent access tracks, passing bays and other access infrastructure, and all other associated infrastructure are identified in this application for Approval. If Approved, the development will be subject to detailed design, siting and alignment which will not have any greater environmental impact than that being assessed by ABP
5. Where the PAB crosses field boundaries for off-road sections, the PAB will be reduced as far as possible to reduce the extent of hedge removal. The opening through the hedge will be sufficient to allow for the cable trench and the temporary access road for construction traffic.

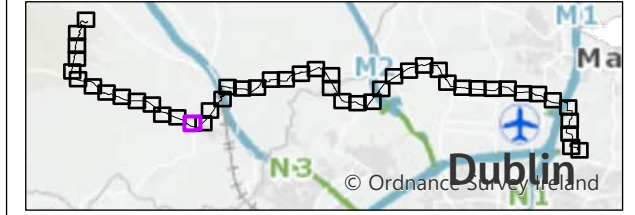


Legend

- Planning Application Boundary
- Landowner Property Boundary
- - - Underground Cable Route/New Equipment
- xxxx Chainage
- Underground Joint Bay (including link box and telecommunications chambers) - Refer to standard detail 321084AJ-JAC-ZZ-XX-DR-C-0007 for details of Permanent Joint Bay Hard Standing area
- Joint Bay Hardstanding Area
- Temporary Construction Compound & Laydown Area

321084AJ-JAC-ZZ-XX-DR-K-XXXXX Cutline for the previous and the next sheet in this drawing sequence

- Reference Drawings
- 321084AJ-JAC-ZZ-XX-DR-C-0001 - Standard Detail - Joint Bay and Passing Bay Arrangements - Proposed Details.
 - 321084AJ-JAC-ZZ-XX-DR-C-0002 - Standard Detail - 400KV Cable Joint Bay - Proposed Details.
 - 321084AJ-JAC-ZZ-XX-DR-C-0003 - Standard Detail - Typical Trench Cross Section in Highways & Off-road Sections - Proposed Details.
 - 321084AJ-JAC-ZZ-XX-DR-C-0004 - Standard Detail - Compounds - HDD and Temporary Construction - Proposed Details.
 - 321084AJ-JAC-ZZ-XX-DR-C-0005 - Standard Detail - Permanent Tracks - Proposed Details.
 - 321084AJ-JAC-ZZ-XX-DR-C-0006 - Standard Detail - Temporary Construction Swathe in Private Lands - Proposed Details.
 - 321084AJ-JAC-ZZ-XX-DR-C-0007 - Standard Detail - 400KV Cable Joint Bay Hardstanding in Fields - Proposed Details.
 - 321084AJ-JAC-ZZ-XX-DR-D-0001 - Standard Detail - Drainage



Rev.	Date	Purpose of revision	Drawn	Check'd	Rev'd	Appr'd
4	13/03/24	Issued for Planning	BP	PB	NE	GS
3	21/02/24	Issued for Planning	BP	PB	NE	GS
2	01/12/23	Issued for Planning	BP	PB	NE	GS
1	18/10/23	Issued for Planning	BP	PB	NE	GS

Jacobs

Client

EirGrid

Project

East Meath to North Dublin Grid Upgrade

Drawing Title

**Site Location Map
Sheet 14 of 47**

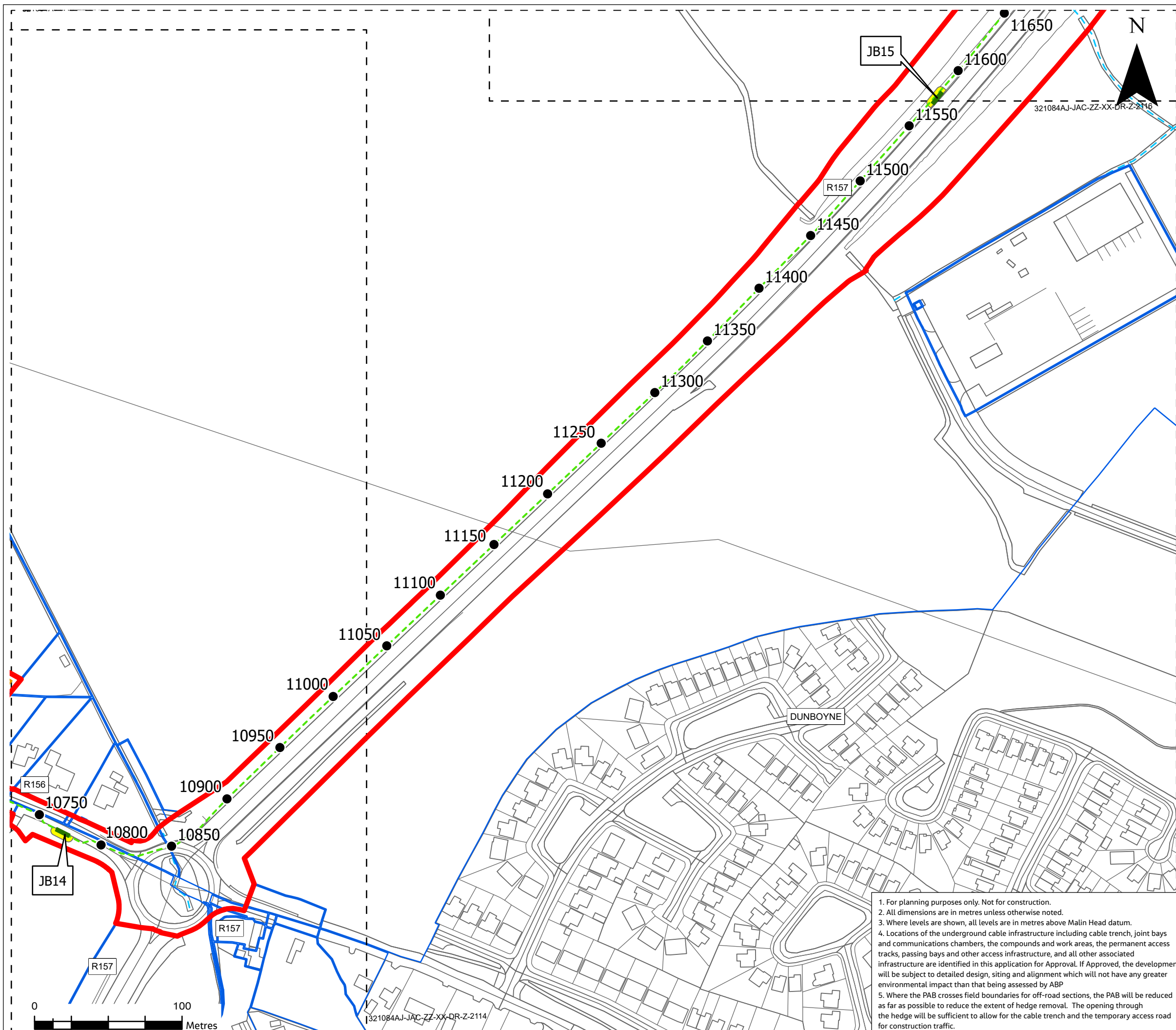
Drawing Status

FOR PLANNING

Scale @ A3	1:2,500	DO NOT SCALE
Jacobs No.	321084AJ	
Client No.	CP1021	
Drawing No.	321084AJ-JAC-ZZ-XX-DR-Z-2114	

© Copyright 2024 Jacobs U.K. Limited. The concepts and information contained in this document are the property of Jacobs. Use or copying of this document in whole or in part without the written permission of Jacobs constitutes an infringement of copyright. Limitation: This drawing has been prepared on behalf of, and for the exclusive use of Jacobs' Client, and is subject to, and issued in accordance with, the provisions of the contract between Jacobs and the Client. Jacobs accepts no liability or responsibility whatsoever for, or in respect of, any use of, or reliance upon, this drawing by any third party.

1. For planning purposes only. Not for construction.
2. All dimensions are in metres unless otherwise noted.
3. Where levels are shown, all levels are in metres above Malin Head datum.
4. Locations of the underground cable infrastructure including cable trench, joint bays and communications chambers, the compounds and work areas, the permanent access tracks, passing bays and other access infrastructure, and all other associated infrastructure are identified in this application for Approval. If Approved, the development will be subject to detailed design, siting and alignment which will not have any greater environmental impact than that being assessed by ABP
5. Where the PAB crosses field boundaries for off-road sections, the PAB will be reduced as far as possible to reduce the extent of hedge removal. The opening through the hedge will be sufficient to allow for the cable trench and the temporary access road for construction traffic.

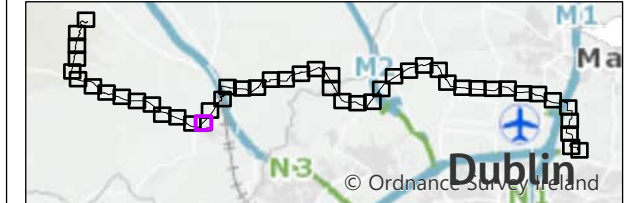


Legend

- Planning Application Boundary
- Landowner Property Boundary
- Underground Cable Route/New Equipment
- - - Watercourses
- xxxx Chainage
- Underground Joint Bay (including link box and telecommunications chambers) - Refer to standard detail 321084AJ-JAC-ZZ-XX-DR-C-0007 for details of Permanent Joint Bay Hard Standing area
- Joint Bay Hardstanding Area
- Temporary Construction Compound & Laydown Area

321084AJ-JAC-ZZ-XX-DR-K-XXXXX Outline for the previous and the next sheet in this drawing sequence

- Reference Drawings
- 321084AJ-JAC-ZZ-XX-DR-C-0001 - Standard Detail - Joint Bay and Passing Bay Arrangements - Proposed Details.
 - 321084AJ-JAC-ZZ-XX-DR-C-0002 - Standard Detail - 400kV Cable Joint Bay - Proposed Details.
 - 321084AJ-JAC-ZZ-XX-DR-C-0003 - Standard Detail - Typical Trench Cross Section in Highways & Off-road Sections - Proposed Details.
 - 321084AJ-JAC-ZZ-XX-DR-C-0004 - Standard Detail - Compounds - HDD and Temporary Construction - Proposed Details.
 - 321084AJ-JAC-ZZ-XX-DR-C-0005 - Standard Detail - Permanent Tracks - Proposed Details.
 - 321084AJ-JAC-ZZ-XX-DR-C-0006 - Standard Detail - Temporary Construction Swathe in Private Lands - Proposed Details.
 - 321084AJ-JAC-ZZ-XX-DR-C-0007 - Standard Detail - 400kV Cable Joint Bay Hardstanding in Fields - Proposed Details.
 - 321084AJ-JAC-ZZ-XX-DR-D-0001 - Standard Detail - Drainage



Rev.	Date	Purpose of revision	Drawn	Check'd	Rev'd	Appr'd
4	13/03/24	Issued for Planning	BP	PB	NE	GS
3	21/02/24	Issued for Planning	BP	PB	NE	GS
2	01/12/23	Issued for Planning	BP	PB	NE	GS
1	18/10/23	Issued for Planning	BP	PB	NE	GS

Jacobs



Client
East Meath to North Dublin Grid Upgrade

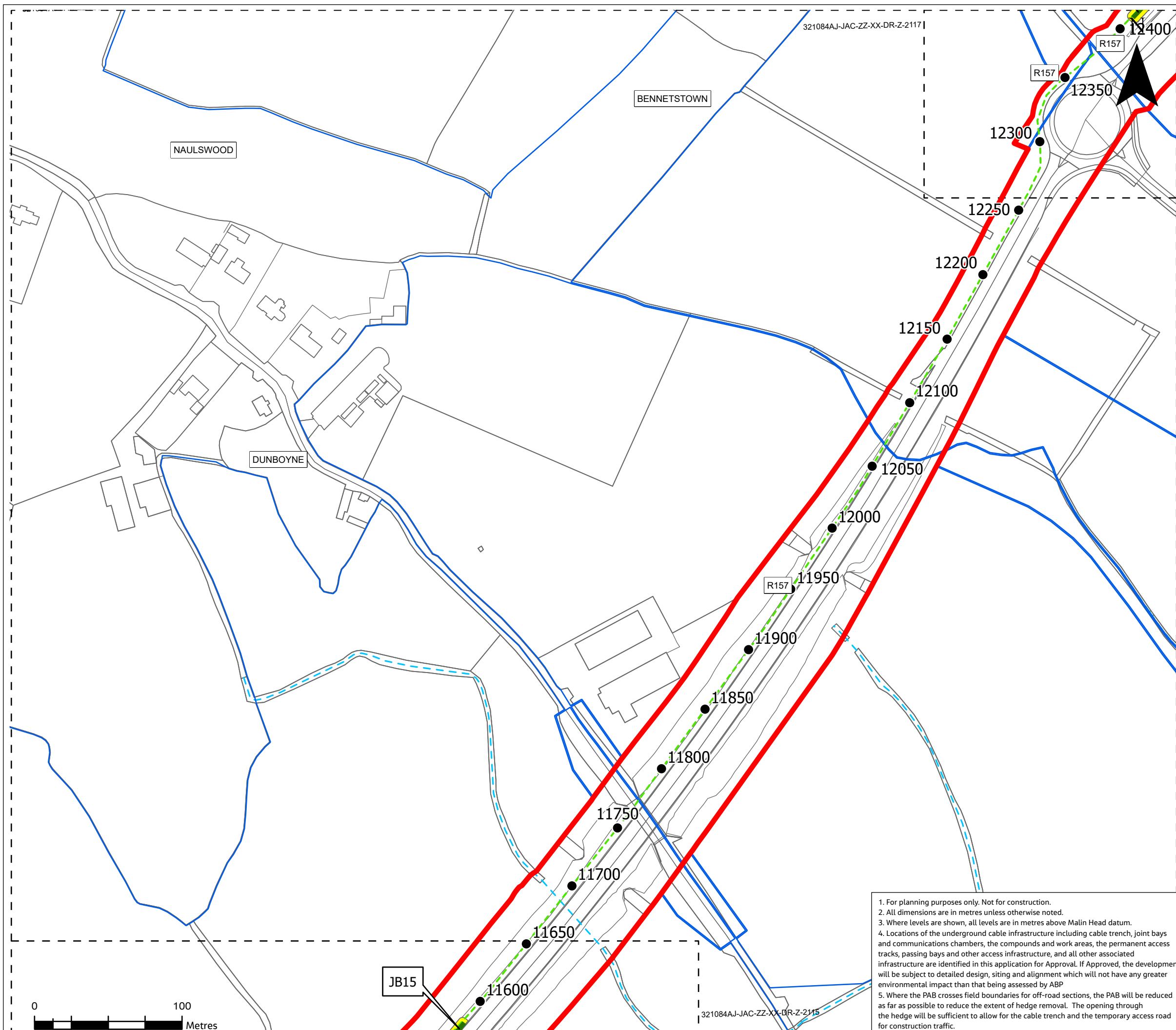
Drawing Title
**Site Location Map
Sheet 15 of 47**

Drawing Status
FOR PLANNING

Scale @ A3	1:2,500	DO NOT SCALE
Jacobs No.	321084AJ	
Client No.	CP1021	
Drawing No.	321084AJ-JAC-ZZ-XX-DR-Z-2115	

© Copyright 2024 Jacobs U.K. Limited. The concepts and information contained in this document are the property of Jacobs. Use or copying of this document in whole or in part without the written permission of Jacobs constitutes an infringement of copyright. Limitation: This drawing has been prepared on behalf of, and for the exclusive use of Jacobs' Client, and is subject to, and issued in accordance with, the provisions of the contract between Jacobs and the Client. Jacobs accepts no liability or responsibility whatsoever for, or in respect of, any use of, or reliance upon, this drawing by any third party.

1. For planning purposes only. Not for construction.
2. All dimensions are in metres unless otherwise noted.
3. Where levels are shown, all levels are in metres above Malin Head datum.
4. Locations of the underground cable infrastructure including cable trench, joint bays and communications chambers, the compounds and work areas, the permanent access tracks, passing bays and other access infrastructure, and all other associated infrastructure are identified in this application for Approval. If Approved, the development will be subject to detailed design, siting and alignment which will not have any greater environmental impact than that being assessed by ABP
5. Where the PAB crosses field boundaries for off-road sections, the PAB will be reduced as far as possible to reduce the extent of hedge removal. The opening through the hedge will be sufficient to allow for the cable trench and the temporary access road for construction traffic.

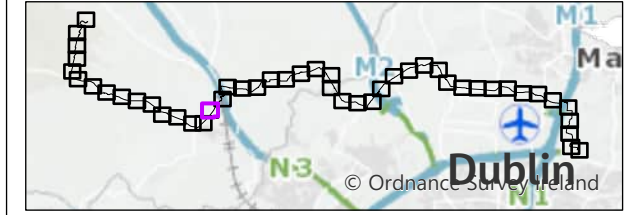


Legend

- Planning Application Boundary
- Landowner Property Boundary
- - - Underground Cable Route/New Equipment
- - - Watercourses
- xxxx Chainage
- Underground Joint Bay (including link box and telecommunications chambers) - Refer to standard detail 321084AJ-JAC-ZZ-XX-DR-C-0007 for details of Permanent Joint Bay Hard Standing area
- Joint Bay Hardstanding Area

321084AJ-JAC-ZZ-XX-DR-K-XXXXX Cutline for the previous and the next sheet in this drawing sequence

- Reference Drawings
- 321084AJ-JAC-ZZ-XX-DR-C-0001 - Standard Detail - Joint Bay and Passing Bay Arrangements - Proposed Details.
 - 321084AJ-JAC-ZZ-XX-DR-C-0002 - Standard Detail - 400kV Cable Joint Bay - Proposed Details.
 - 321084AJ-JAC-ZZ-XX-DR-C-0003 - Standard Detail - Typical Trench Cross Section in Highways & Off-road Sections - Proposed Details.
 - 321084AJ-JAC-ZZ-XX-DR-C-0004 - Standard Detail - Compounds - HDD and Temporary Construction - Proposed Details.
 - 321084AJ-JAC-ZZ-XX-DR-C-0005 - Standard Detail - Permanent Tracks - Proposed Details.
 - 321084AJ-JAC-ZZ-XX-DR-C-0006 - Standard Detail - Temporary Construction Swathe in Private Lands - Proposed Details.
 - 321084AJ-JAC-ZZ-XX-DR-C-0007 - Standard Detail - 400kV Cable Joint Bay Hardstanding in Fields - Proposed Details.
 - 321084AJ-JAC-ZZ-XX-DR-D-0001 - Standard Detail - Drainage



4	13/03/24	Issued for Planning	BP	PB	NE	GS
3	21/02/24	Issued for Planning	BP	PB	NE	GS
2	01/12/23	Issued for Planning	BP	PB	NE	GS
1	18/10/23	Issued for Planning	BP	PB	NE	GS
Rev.	Date	Purpose of revision	Drawn	Check'd	Rev'd	Appr'd

Jacobs



Client
East Meath to North Dublin Grid Upgrade

Drawing Title
**Site Location Map
Sheet 16 of 47**

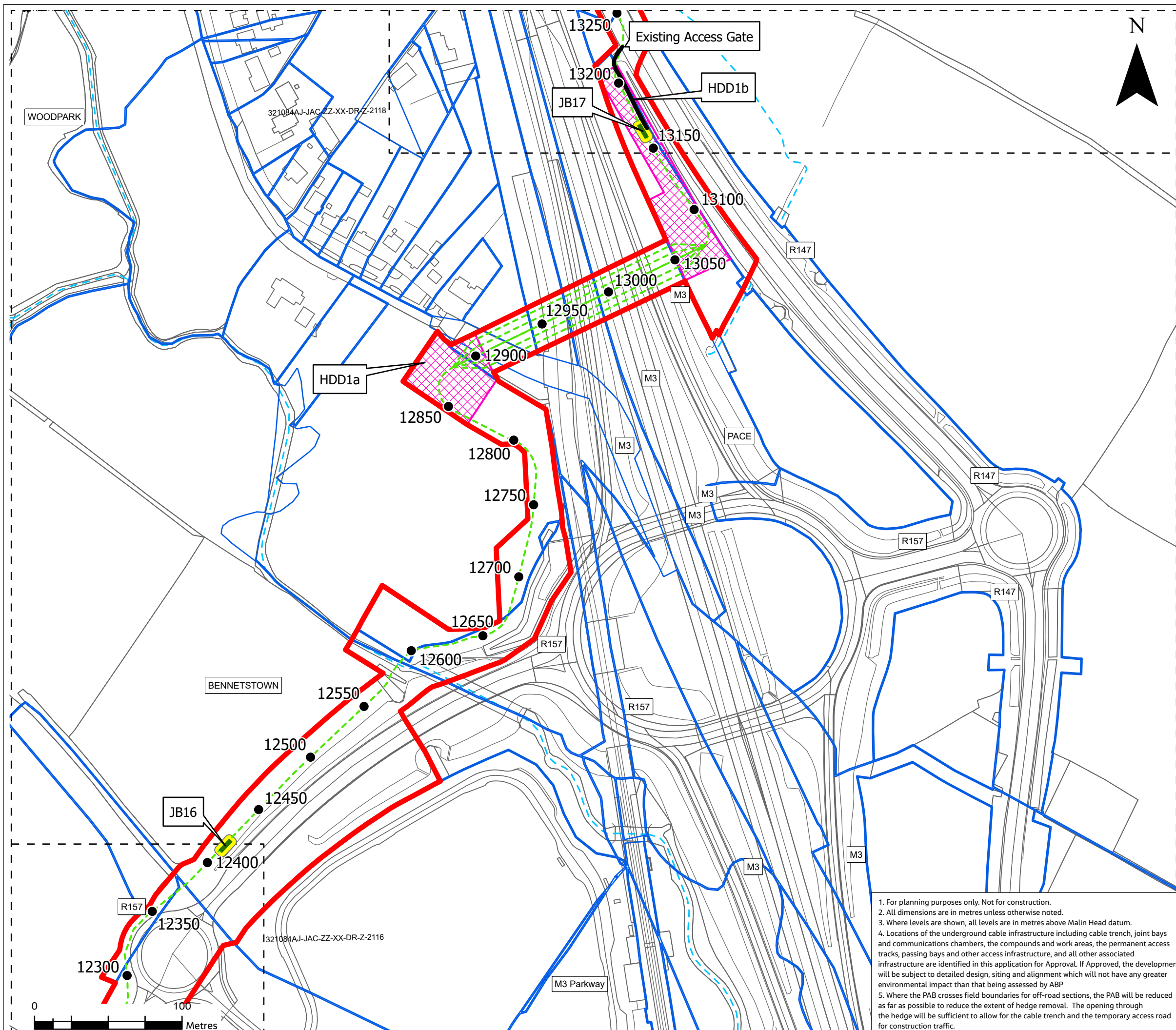
Drawing Status
FOR PLANNING

Scale @ A3	1:2,500	DO NOT SCALE
Jacobs No.	321084AJ	
Client No.	CP1021	

Drawing No.
321084AJ-JAC-ZZ-XX-DR-Z-2116

© Copyright 2024 Jacobs U.K. Limited. The concepts and information contained in this document are the property of Jacobs. Use or copying of this document in whole or in part without the written permission of Jacobs constitutes an infringement of copyright. Limitation: This drawing has been prepared on behalf of, and for the exclusive use of Jacobs' Client, and is subject to, and issued in accordance with, the provisions of the contract between Jacobs and the Client. Jacobs accepts no liability or responsibility whatsoever for, or in respect of, any use of, or reliance upon, this drawing by any third party.

1. For planning purposes only. Not for construction.
2. All dimensions are in metres unless otherwise noted.
3. Where levels are shown, all levels are in metres above Malin Head datum.
4. Locations of the underground cable infrastructure including cable trench, joint bays and communications chambers, the compounds and work areas, the permanent access tracks, passing bays and other access infrastructure, and all other associated infrastructure are identified in this application for Approval. If Approved, the development will be subject to detailed design, siting and alignment which will not have any greater environmental impact than that being assessed by ABP
5. Where the PAB crosses field boundaries for off-road sections, the PAB will be reduced as far as possible to reduce the extent of hedge removal. The opening through the hedge will be sufficient to allow for the cable trench and the temporary access road for construction traffic.

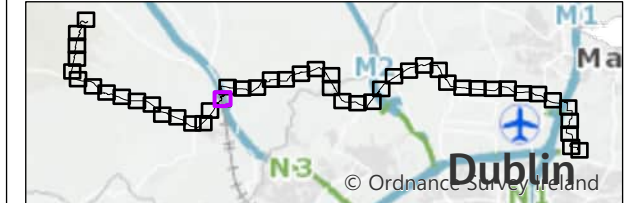


Legend

- Planning Application Boundary
- Landowner Property Boundary
- - - Underground Cable Route/New Equipment
- - - Watercourses
- xxxx Chainage
- Underground Joint Bay (including link box and telecommunications chambers) - Refer to standard detail 321084AJ-JAC-ZZ-XX-DR-C-0007 for details of Permanent Joint Bay Hard Standing area
- Joint Bay Hardstanding Area
- Joint Bay Access Track Route
- Temporary HDD Compound

321084AJ-JAC-ZZ-XX-DR-K-XXXXX Cutline for the previous and the next sheet in this drawing sequence

- Reference Drawings
- 321084AJ-JAC-ZZ-XX-DR-C-0001 - Standard Detail - Joint Bay and Passing Bay Arrangements - Proposed Details.
 - 321084AJ-JAC-ZZ-XX-DR-C-0002 - Standard Detail - 400kV Cable Joint Bay - Proposed Details.
 - 321084AJ-JAC-ZZ-XX-DR-C-0003 - Standard Detail - Typical Trench Cross Section in Highways & Off-road Sections - Proposed Details.
 - 321084AJ-JAC-ZZ-XX-DR-C-0004 - Standard Detail - Compounds - HDD and Temporary Construction - Proposed Details.
 - 321084AJ-JAC-ZZ-XX-DR-C-0005 - Standard Detail - Permanent Tracks - Proposed Details.
 - 321084AJ-JAC-ZZ-XX-DR-C-0006 - Standard Detail - Temporary Construction Swathe in Private Lands - Proposed Details.
 - 321084AJ-JAC-ZZ-XX-DR-C-0007 - Standard Detail - 400kV Cable Joint Bay Hardstanding in Fields - Proposed Details.
 - 321084AJ-JAC-ZZ-XX-DR-D-0001 - Standard Detail - Drainage



Rev.	Date	Purpose of revision	Drawn	Check'd	Rev'd	Appr'd
4	13/03/24	Issued for Planning	BP	PB	NE	GS
3	21/02/24	Issued for Planning	BP	PB	NE	GS
2	01/12/23	Issued for Planning	BP	PB	NE	GS
1	18/10/23	Issued for Planning	BP	PB	NE	GS

Jacobs



Client
East Meath to North Dublin Grid Upgrade

Drawing Title
**Site Location Map
Sheet 17 of 47**

Drawing Status
FOR PLANNING

Scale @ A3
1:2,500 DO NOT SCALE

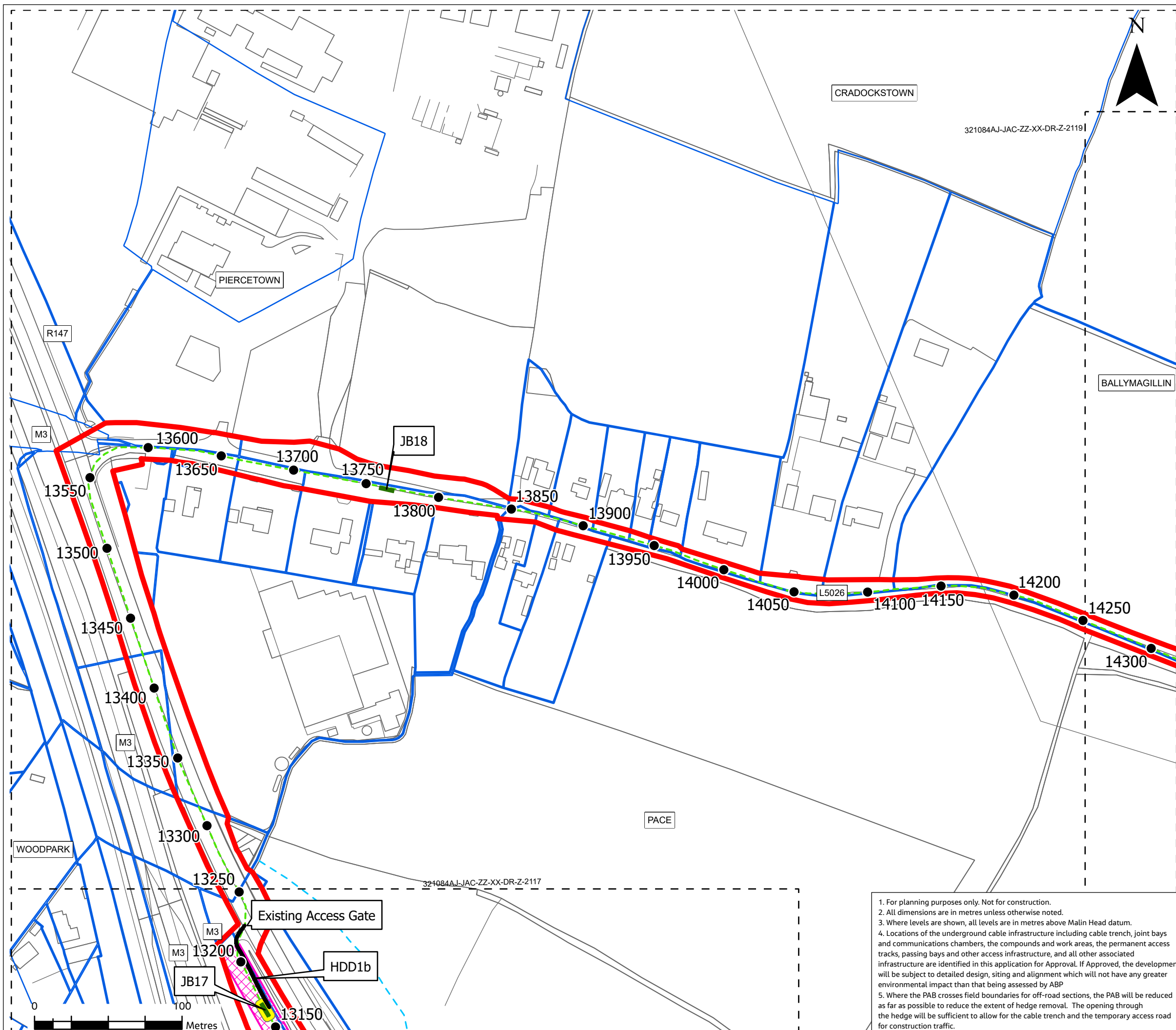
Jacobs No. 321084AJ

Client No. CP1021

Drawing No. 321084AJ-JAC-ZZ-XX-DR-Z-2117

© Copyright 2024 Jacobs U.K. Limited. The concepts and information contained in this document are the property of Jacobs. Use or copying of this document in whole or in part without the written permission of Jacobs constitutes an infringement of copyright. Limitation: This drawing has been prepared on behalf of, and for the exclusive use of Jacobs' Client, and is subject to, and issued in accordance with, the provisions of the contract between Jacobs and the Client. Jacobs accepts no liability or responsibility whatsoever for, or in respect of, any use of, or reliance upon, this drawing by any third party.

1. For planning purposes only. Not for construction.
2. All dimensions are in metres unless otherwise noted.
3. Where levels are shown, all levels are in metres above Malin Head datum.
4. Locations of the underground cable infrastructure including cable trench, joint bays and communications chambers, the compounds and work areas, the permanent access tracks, passing bays and other access infrastructure, and all other associated infrastructure are identified in this application for Approval. If Approved, the development will be subject to detailed design, siting and alignment which will not have any greater environmental impact than that being assessed by ABP
5. Where the PAB crosses field boundaries for off-road sections, the PAB will be reduced as far as possible to reduce the extent of hedge removal. The opening through the hedge will be sufficient to allow for the cable trench and the temporary access road for construction traffic.

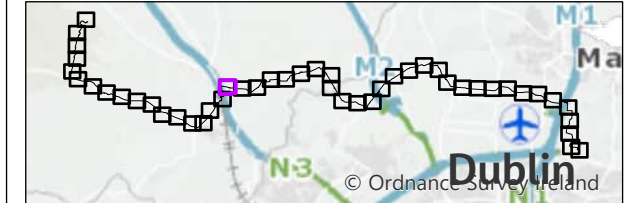


Legend

- Planning Application Boundary
- Landowner Property Boundary
- Underground Cable Route/New Equipment
- Watercourses
- xxxx Chainage
- Underground Joint Bay (including link box and telecommunications chambers) - Refer to standard detail 321084AJ-JAC-ZZ-XX-DR-C-0007 for details of Permanent Joint Bay Hard Standing area
- Joint Bay Hardstanding Area
- Joint Bay Access Track Route
- Temporary HDD Compound

321084AJ-JAC-ZZ-XX-DR-K-XXXXX Cutline for the previous and the next sheet in this drawing sequence

- Reference Drawings
- 321084AJ-JAC-ZZ-XX-DR-C-0001 - Standard Detail - Joint Bay and Passing Bay Arrangements - Proposed Details.
 - 321084AJ-JAC-ZZ-XX-DR-C-0002 - Standard Detail - 400kV Cable Joint Bay - Proposed Details.
 - 321084AJ-JAC-ZZ-XX-DR-C-0003 - Standard Detail - Typical Trench Cross Section in Highways & Off-road Sections - Proposed Details.
 - 321084AJ-JAC-ZZ-XX-DR-C-0004 - Standard Detail - Compounds - HDD and Temporary Construction - Proposed Details.
 - 321084AJ-JAC-ZZ-XX-DR-C-0005 - Standard Detail - Permanent Tracks - Proposed Details.
 - 321084AJ-JAC-ZZ-XX-DR-C-0006 - Standard Detail - Temporary Construction Swathe in Private Lands - Proposed Details.
 - 321084AJ-JAC-ZZ-XX-DR-C-0007 - Standard Detail - 400kV Cable Joint Bay Hardstanding in Fields - Proposed Details.
 - 321084AJ-JAC-ZZ-XX-DR-D-0001 - Standard Detail - Drainage



Rev.	Date	Purpose of revision	Drawn	Check'd	Rev'd	Appr'd
4	13/03/24	Issued for Planning	BP	PB	NE	GS
3	21/02/24	Issued for Planning	BP	PB	NE	GS
2	01/12/23	Issued for Planning	BP	PB	NE	GS
1	18/10/23	Issued for Planning	BP	PB	NE	GS

Jacobs

Client

EirGrid

Project

East Meath to North Dublin Grid Upgrade

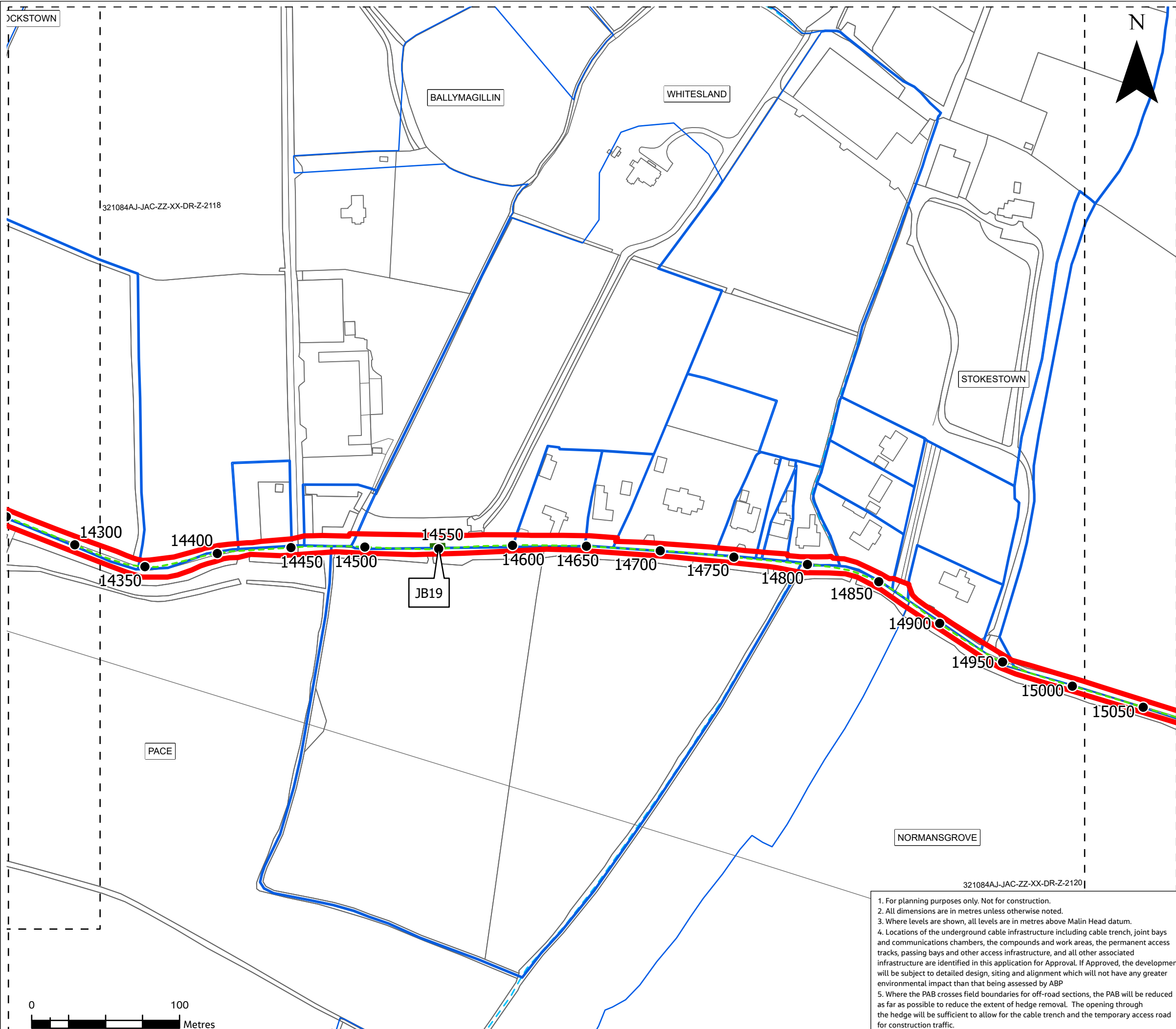
Drawing Title

**Site Location Map
Sheet 18 of 47**

Drawing Status: **FOR PLANNING**

Scale @ A3	1:2,500	DO NOT SCALE
Jacobs No.	321084AJ	
Client No.	CP1021	
Drawing No.	321084AJ-JAC-ZZ-XX-DR-Z-2118	

1. For planning purposes only. Not for construction.
2. All dimensions are in metres unless otherwise noted.
3. Where levels are shown, all levels are in metres above Malin Head datum.
4. Locations of the underground cable infrastructure including cable trench, joint bays and communications chambers, the compounds and work areas, the permanent access tracks, passing bays and other access infrastructure, and all other associated infrastructure are identified in this application for Approval. If Approved, the development will be subject to detailed design, siting and alignment which will not have any greater environmental impact than that being assessed by ABP
5. Where the PAB crosses field boundaries for off-road sections, the PAB will be reduced as far as possible to reduce the extent of hedge removal. The opening through the hedge will be sufficient to allow for the cable trench and the temporary access road for construction traffic.

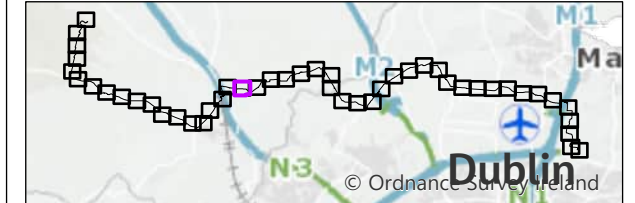


Legend

- Planning Application Boundary
- Landowner Property Boundary
- - - Underground Cable Route/New Equipment
- xxxx Chainage
- Underground Joint Bay (including link box and telecommunications chambers) - Refer to standard detail 321084AJ-JAC-ZZ-XX-DR-C-0007 for details of Permanent Joint Bay Hard Standing area

321084AJ-JAC-ZZ-XX-DR-K-XXXXX Outline for the previous and the next sheet in this drawing sequence

- Reference Drawings
- 321084AJ-JAC-ZZ-XX-DR-C-0001 - Standard Detail - Joint Bay and Passing Bay Arrangements - Proposed Details.
 - 321084AJ-JAC-ZZ-XX-DR-C-0002 - Standard Detail - 400kV Cable Joint Bay - Proposed Details.
 - 321084AJ-JAC-ZZ-XX-DR-C-0003 - Standard Detail - Typical Trench Cross Section in Highways & Off-road Sections - Proposed Details.
 - 321084AJ-JAC-ZZ-XX-DR-C-0004 - Standard Detail - Compounds - HDD and Temporary Construction - Proposed Details.
 - 321084AJ-JAC-ZZ-XX-DR-C-0005 - Standard Detail - Permanent Tracks - Proposed Details.
 - 321084AJ-JAC-ZZ-XX-DR-C-0006 - Standard Detail - Temporary Construction Swathe in Private Lands - Proposed Details.
 - 321084AJ-JAC-ZZ-XX-DR-C-0007 - Standard Detail - 400kV Cable Joint Bay Hardstanding in Fields - Proposed Details.
 - 321084AJ-JAC-ZZ-XX-DR-D-0001 - Standard Detail - Drainage



Rev.	Date	Purpose of revision	Drawn	Check'd	Rev'd	Appr'd
4	13/03/24	Issued for Planning	BP	PB	NE	GS
3	21/02/24	Issued for Planning	BP	PB	NE	GS
2	01/12/23	Issued for Planning	BP	PB	NE	GS
1	18/10/23	Issued for Planning	BP	PB	NE	GS

Jacobs

Client

EirGrid

Project

East Meath to North Dublin Grid Upgrade

Drawing Title

**Site Location Map
Sheet 19 of 47**

Drawing Status

FOR PLANNING

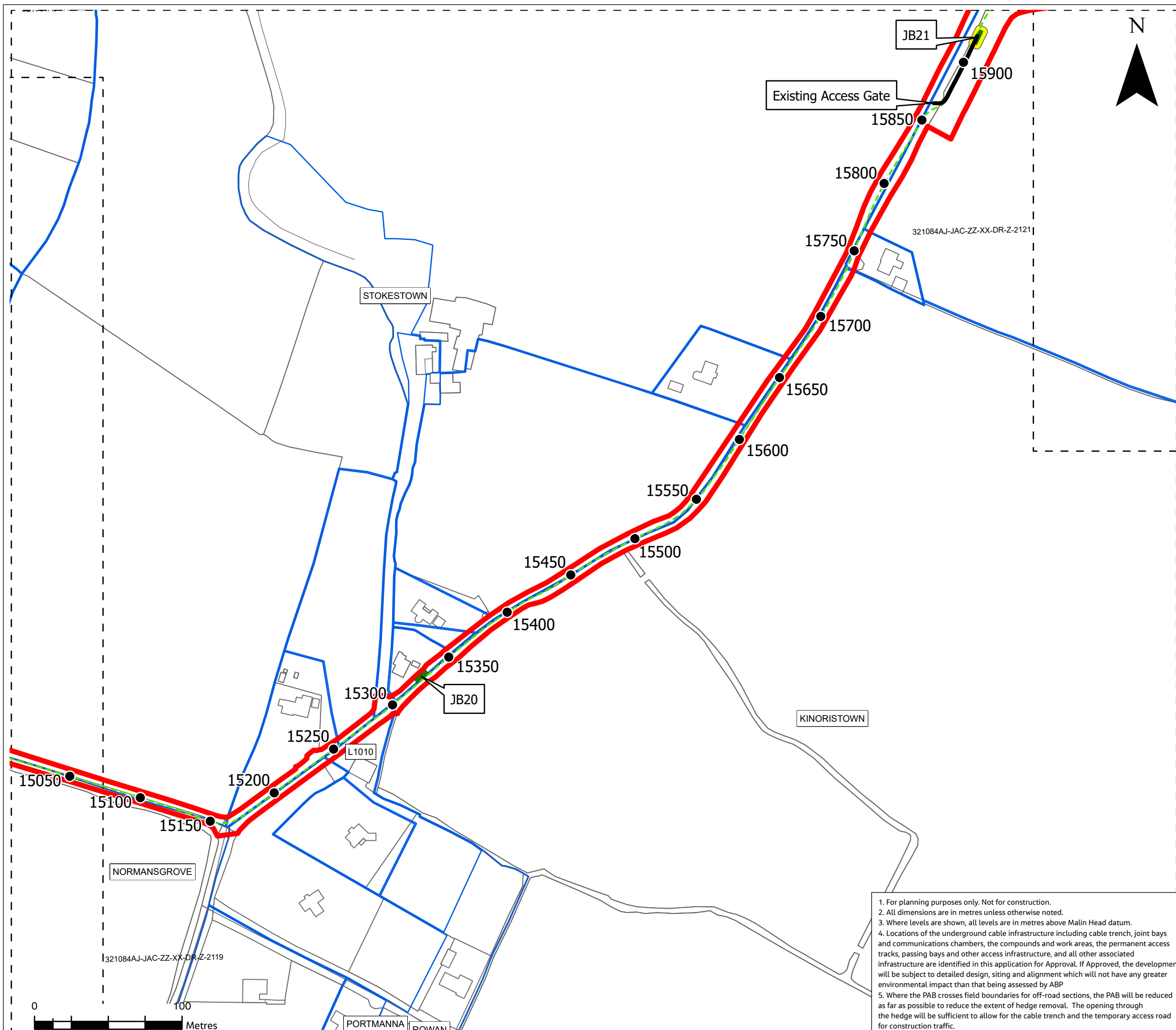
Scale @ A3	1:2,500	DO NOT SCALE
Jacobs No.	321084AJ	
Client No.	CP1021	

Drawing No.

321084AJ-JAC-ZZ-XX-DR-Z-2119

© Copyright 2024 Jacobs U.K. Limited. The concepts and information contained in this document are the property of Jacobs. Use or copying of this document in whole or in part without the written permission of Jacobs constitutes an infringement of copyright. Limitation: This drawing has been prepared on behalf of, and for the exclusive use of Jacobs' Client, and is subject to, and issued in accordance with, the provisions of the contract between Jacobs and the Client. Jacobs accepts no liability or responsibility whatsoever for, or in respect of, any use of, or reliance upon, this drawing by any third party.

1. For planning purposes only. Not for construction.
2. All dimensions are in metres unless otherwise noted.
3. Where levels are shown, all levels are in metres above Malin Head datum.
4. Locations of the underground cable infrastructure including cable trench, joint bays and communications chambers, the compounds and work areas, the permanent access tracks, passing bays and other access infrastructure, and all other associated infrastructure are identified in this application for Approval. If Approved, the development will be subject to detailed design, siting and alignment which will not have any greater environmental impact than that being assessed by ABP
5. Where the PAB crosses field boundaries for off-road sections, the PAB will be reduced as far as possible to reduce the extent of hedge removal. The opening through the hedge will be sufficient to allow for the cable trench and the temporary access road for construction traffic.



Legend

- Planning Application Boundary
- Landowner Property Boundary
- - - Underground Cable Route/New Equipment
- xxxx Chainage
- Underground Joint Bay (including link box and telecommunications chambers) - Refer to standard detail 321084AJ-JAC-ZZ-XX-DR-C-0007 for details of Permanent Joint Bay Hard Standing area
- Joint Bay Hardstanding Area
- Joint Bay Access Track Route

321084AJ-JAC-ZZ-XX-DR-K-XXXXX Cutline for the previous and the next sheet in this drawing sequence

- Reference Drawings
- 321084AJ-JAC-ZZ-XX-DR-C-0001 - Standard Detail - Joint Bay and Passing Bay Arrangements - Proposed Details.
 - 321084AJ-JAC-ZZ-XX-DR-C-0002 - Standard Detail - 400KV Cable Joint Bay - Proposed Details.
 - 321084AJ-JAC-ZZ-XX-DR-C-0003 - Standard Detail - Typical Trench Cross Section in Highways & Off-road Sections - Proposed Details.
 - 321084AJ-JAC-ZZ-XX-DR-C-0004 - Standard Detail - Compounds - HDD and Temporary Construction - Proposed Details.
 - 321084AJ-JAC-ZZ-XX-DR-C-0005 - Standard Detail - Permanent Tracks - Proposed Details.
 - 321084AJ-JAC-ZZ-XX-DR-C-0006 - Standard Detail - Temporary Construction Swathe in Private Lands - Proposed Details.
 - 321084AJ-JAC-ZZ-XX-DR-C-0007 - Standard Detail - 400KV Cable Joint Bay Hardstanding in Fields - Proposed Details.
 - 321084AJ-JAC-ZZ-XX-DR-D-0001 - Standard Detail - Drainage



4	13/03/24	Issued for Planning	BP	PB	NE	GS
3	21/02/24	Issued for Planning	BP	PB	NE	GS
2	01/12/23	Issued for Planning	BP	PB	NE	GS
1	18/10/23	Issued for Planning	BP	PB	NE	GS
Rev.	Date	Purpose of revision	Drawn	Check'd	Rev'd	Appr'd

Jacobs



Client
East Meath to North Dublin Grid Upgrade

Drawing Title
**Site Location Map
Sheet 20 of 47**

Drawing Status
FOR PLANNING

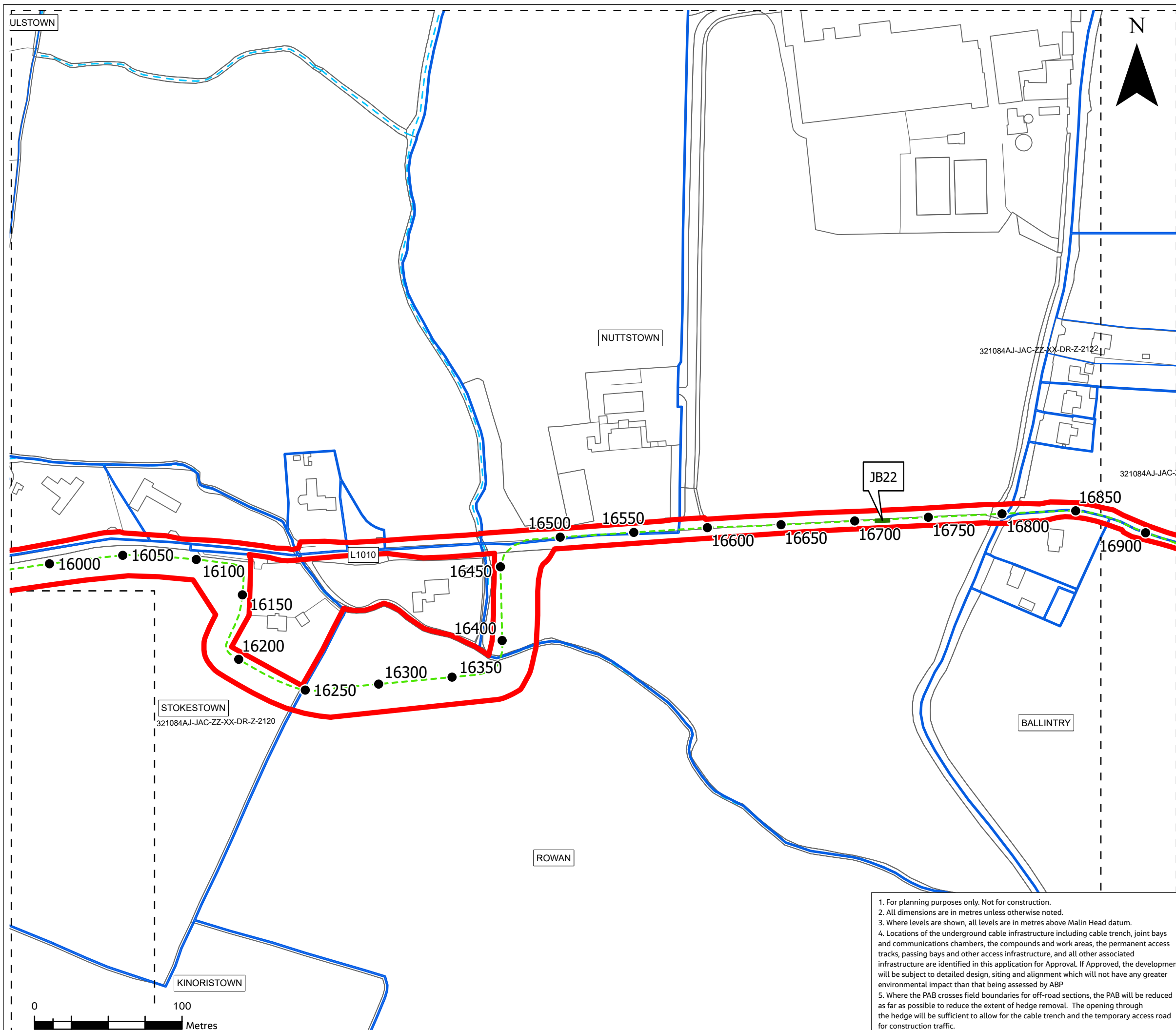
Scale @ A3
1:2,500 DO NOT SCALE

Jacobs No. 321084AJ
Client No. CP1021

Drawing No. 321084AJ-JAC-ZZ-XX-DR-Z-2120

© Copyright 2024 Jacobs U.K. Limited. The concepts and information contained in this document are the property of Jacobs. Use or copying of this document in whole or in part without the written permission of Jacobs constitutes an infringement of copyright. Limitation: This drawing has been prepared on behalf of, and for the exclusive use of Jacobs' Client, and is subject to, and issued in accordance with, the provisions of the contract between Jacobs and the Client. Jacobs accepts no liability or responsibility whatsoever for, or in respect of, any use of, or reliance upon, this drawing by any third party.

1. For planning purposes only. Not for construction.
2. All dimensions are in metres unless otherwise noted.
3. Where levels are shown, all levels are in metres above Malin Head datum.
4. Locations of the underground cable infrastructure including cable trench, joint bays and communications chambers, the compounds and work areas, the permanent access tracks, passing bays and other access infrastructure, and all other associated infrastructure are identified in this application for Approval. If Approved, the development will be subject to detailed design, siting and alignment which will not have any greater environmental impact than that being assessed by ABP
5. Where the PAB crosses field boundaries for off-road sections, the PAB will be reduced as far as possible to reduce the extent of hedge removal. The opening through the hedge will be sufficient to allow for the cable trench and the temporary access road for construction traffic.

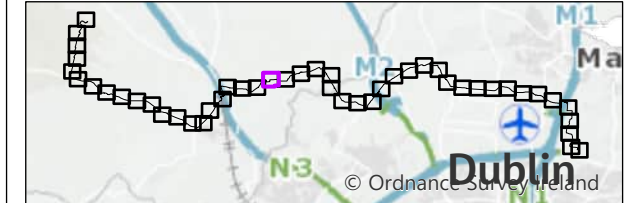


Legend

- Planning Application Boundary
- Landowner Property Boundary
- - - Underground Cable Route/New Equipment
- xxxx Chainage
- Underground Joint Bay (including link box and telecommunications chambers) - Refer to standard detail 321084AJ-JAC-ZZ-XX-DR-C-0007 for details of Permanent Joint Bay Hard Standing area
- - - 321084AJ-JAC-ZZ-XX-DR-K-XXXXX Outline for the previous and the next sheet in this drawing sequence

Reference Drawings

- 321084AJ-JAC-ZZ-XX-DR-C-0001 - Standard Detail - Joint Bay and Passing Bay Arrangements - Proposed Details.
- 321084AJ-JAC-ZZ-XX-DR-C-0002 - Standard Detail - 400kV Cable Joint Bay - Proposed Details.
- 321084AJ-JAC-ZZ-XX-DR-C-0003 - Standard Detail - Typical Trench Cross Section in Highways & Off-road Sections - Proposed Details.
- 321084AJ-JAC-ZZ-XX-DR-C-0004 - Standard Detail - Compounds - HDD and Temporary Construction - Proposed Details.
- 321084AJ-JAC-ZZ-XX-DR-C-0005 - Standard Detail - Permanent Tracks - Proposed Details.
- 321084AJ-JAC-ZZ-XX-DR-C-0006 - Standard Detail - Temporary Construction Swathe in Private Lands - Proposed Details.
- 321084AJ-JAC-ZZ-XX-DR-C-0007 - Standard Detail - 400kV Cable Joint Bay Hardstanding in Fields - Proposed Details.
- 321084AJ-JAC-ZZ-XX-DR-D-0001 - Standard Detail - Drainage



Rev.	Date	Purpose of revision	Drawn	Check'd	Rev'd	Appr'd
4	13/03/24	Issued for Planning	BP	PB	NE	GS
3	21/02/24	Issued for Planning	BP	PB	NE	GS
2	01/12/23	Issued for Planning	BP	PB	NE	GS
1	18/10/23	Issued for Planning	BP	PB	NE	GS

Jacobs



Client
East Meath to North Dublin Grid Upgrade

Drawing Title
**Site Location Map
Sheet 21 of 47**

Drawing Status
FOR PLANNING

Scale @ A3
1:2,500 **DO NOT SCALE**

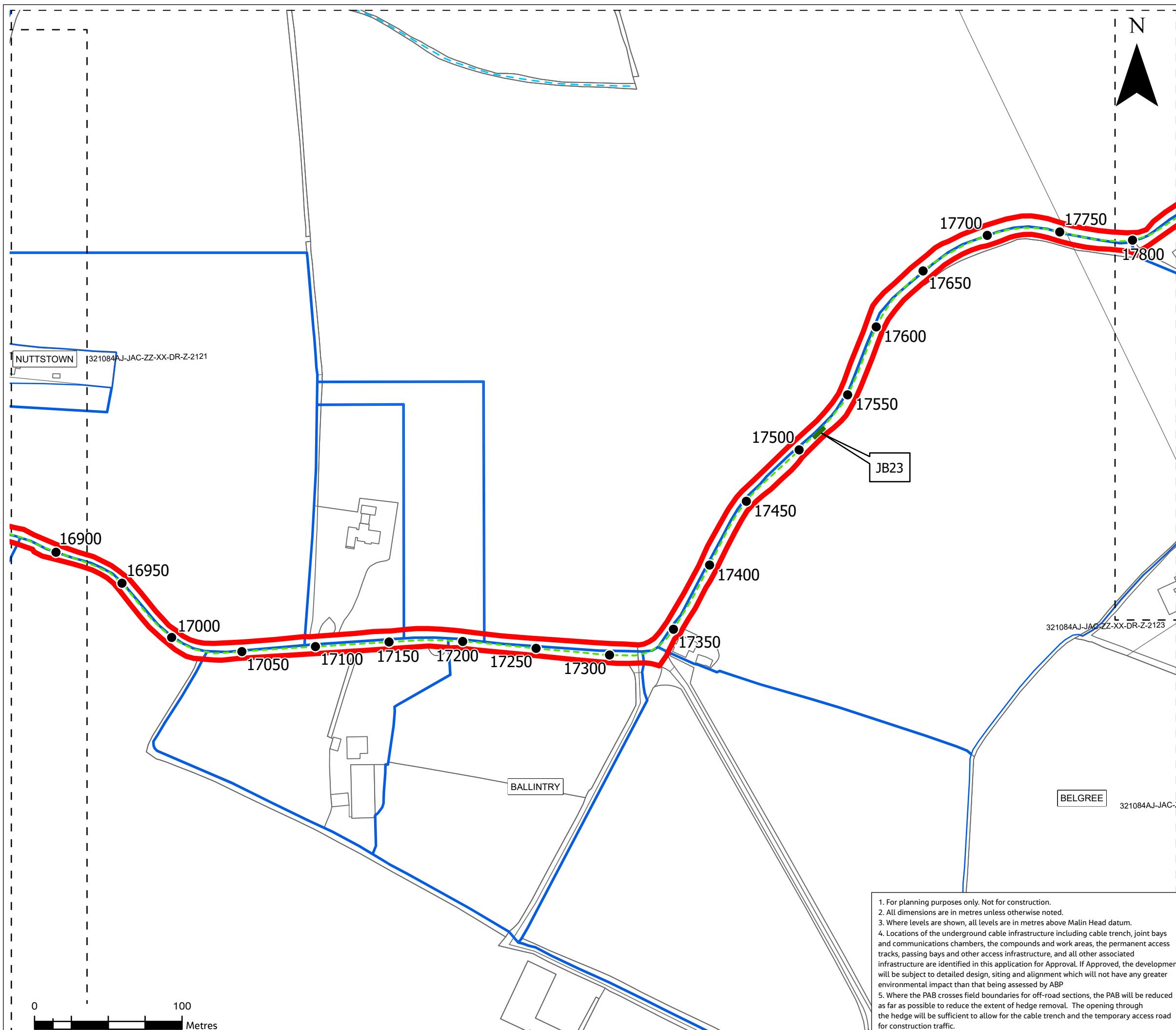
Jacobs No. 321084AJ

Client No. CP1021

Drawing No. 321084AJ-JAC-ZZ-XX-DR-Z-2121

© Copyright 2024 Jacobs U.K. Limited. The concepts and information contained in this document are the property of Jacobs. Use or copying of this document in whole or in part without the written permission of Jacobs constitutes an infringement of copyright. Limitation: This drawing has been prepared on behalf of, and for the exclusive use of Jacobs' Client, and is subject to, and issued in accordance with, the provisions of the contract between Jacobs and the Client. Jacobs accepts no liability or responsibility whatsoever for, or in respect of, any use of, or reliance upon, this drawing by any third party.

1. For planning purposes only. Not for construction.
2. All dimensions are in metres unless otherwise noted.
3. Where levels are shown, all levels are in metres above Malin Head datum.
4. Locations of the underground cable infrastructure including cable trench, joint bays and communications chambers, the compounds and work areas, the permanent access tracks, passing bays and other access infrastructure, and all other associated infrastructure are identified in this application for Approval. If Approved, the development will be subject to detailed design, siting and alignment which will not have any greater environmental impact than that being assessed by ABP
5. Where the PAB crosses field boundaries for off-road sections, the PAB will be reduced as far as possible to reduce the extent of hedge removal. The opening through the hedge will be sufficient to allow for the cable trench and the temporary access road for construction traffic.

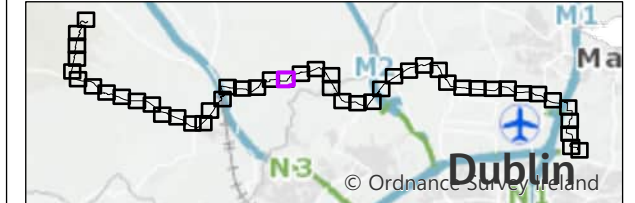


Legend

- Planning Application Boundary
- Landowner Property Boundary
- - - Underground Cable Route/New Equipment
- xxxx Chainage
- Underground Joint Bay (including link box and telecommunications chambers) - Refer to standard detail 321084AJ-JAC-ZZ-XX-DR-C-0007 for details of Permanent Joint Bay Hard Standing area

321084AJ-JAC-ZZ-XX-DR-K-XXXXX Cutline for the previous and the next sheet in this drawing sequence

- Reference Drawings
- 321084AJ-JAC-ZZ-XX-DR-C-0001 - Standard Detail - Joint Bay and Passing Bay Arrangements - Proposed Details.
 - 321084AJ-JAC-ZZ-XX-DR-C-0002 - Standard Detail - 400kV Cable Joint Bay - Proposed Details.
 - 321084AJ-JAC-ZZ-XX-DR-C-0003 - Standard Detail - Typical Trench Cross Section in Highways & Off-road Sections - Proposed Details.
 - 321084AJ-JAC-ZZ-XX-DR-C-0004 - Standard Detail - Compounds - HDD and Temporary Construction - Proposed Details.
 - 321084AJ-JAC-ZZ-XX-DR-C-0005 - Standard Detail - Permanent Tracks - Proposed Details.
 - 321084AJ-JAC-ZZ-XX-DR-C-0006 - Standard Detail - Temporary Construction Swathe in Private Lands - Proposed Details.
 - 321084AJ-JAC-ZZ-XX-DR-C-0007 - Standard Detail - 400kV Cable Joint Bay Hardstanding in Fields - Proposed Details.
 - 321084AJ-JAC-ZZ-XX-DR-D-0001 - Standard Detail - Drainage



Rev.	Date	Purpose of revision	Drawn	Check'd	Rev'd	Appr'd
4	13/03/24	Issued for Planning	BP	PB	NE	GS
3	21/02/24	Issued for Planning	BP	PB	NE	GS
2	01/12/23	Issued for Planning	BP	PB	NE	GS
1	18/10/23	Issued for Planning	BP	PB	NE	GS

Jacobs



Client
East Meath to North Dublin Grid Upgrade

Project
**Site Location Map
Sheet 22 of 47**

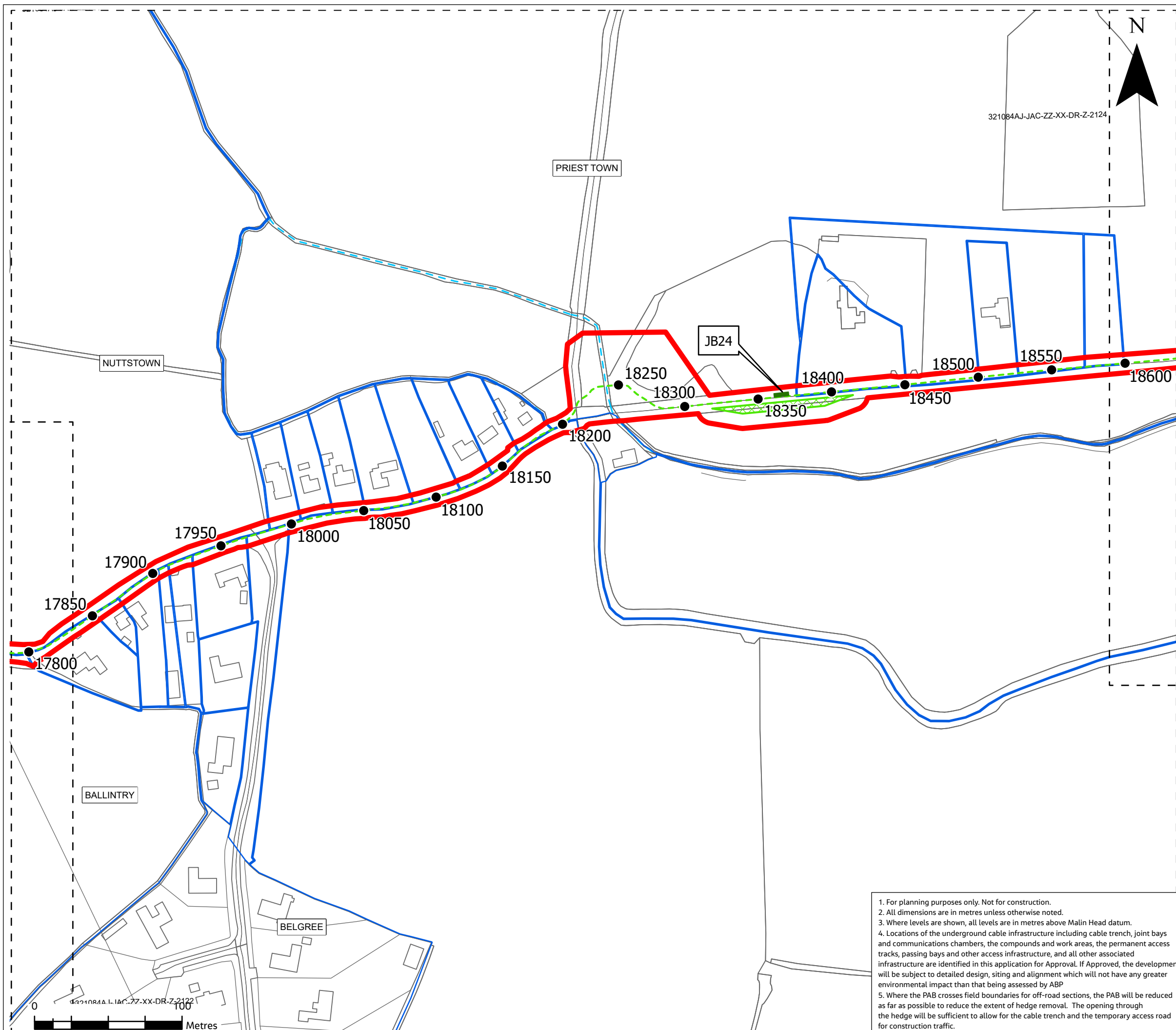
Drawing Status
FOR PLANNING

Scale @ A3	1:2,500	DO NOT SCALE
Jacobs No.	321084AJ	
Client No.	CP1021	

Drawing No.
321084AJ-JAC-ZZ-XX-DR-Z-2122

© Copyright 2024 Jacobs U.K. Limited. The concepts and information contained in this document are the property of Jacobs. Use or copying of this document in whole or in part without the written permission of Jacobs constitutes an infringement of copyright. Limitation: This drawing has been prepared on behalf of, and for the exclusive use of Jacobs' Client, and is subject to, and issued in accordance with, the provisions of the contract between Jacobs and the Client. Jacobs accepts no liability or responsibility whatsoever for, or in respect of, any use of, or reliance upon, this drawing by any third party.

1. For planning purposes only. Not for construction.
2. All dimensions are in metres unless otherwise noted.
3. Where levels are shown, all levels are in metres above Malin Head datum.
4. Locations of the underground cable infrastructure including cable trench, joint bays and communications chambers, the compounds and work areas, the permanent access tracks, passing bays and other access infrastructure, and all other associated infrastructure are identified in this application for Approval. If Approved, the development will be subject to detailed design, siting and alignment which will not have any greater environmental impact than that being assessed by ABP
5. Where the PAB crosses field boundaries for off-road sections, the PAB will be reduced as far as possible to reduce the extent of hedge removal. The opening through the hedge will be sufficient to allow for the cable trench and the temporary access road for construction traffic.

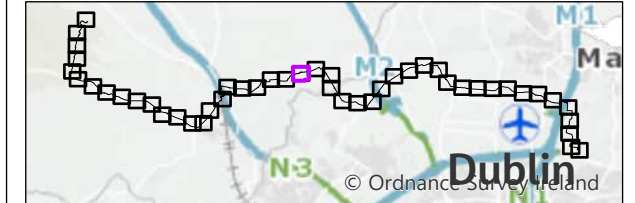


Legend

- Planning Application Boundary
- Landowner Property Boundary
- - - Underground Cable Route/New Equipment
- xxxx Chainage
- Underground Joint Bay (including link box and telecommunications chambers) - Refer to standard detail 321084AJ-JAC-ZZ-XX-DR-C-0007 for details of Permanent Joint Bay Hard Standing area
- Temporary Passing Bay

321084AJ-JAC-ZZ-XX-DR-K-XXXXX Outline for the previous and the next sheet in this drawing sequence

- Reference Drawings
- 321084AJ-JAC-ZZ-XX-DR-C-0001 - Standard Detail - Joint Bay and Passing Bay Arrangements - Proposed Details.
 - 321084AJ-JAC-ZZ-XX-DR-C-0002 - Standard Detail - 400kV Cable Joint Bay - Proposed Details.
 - 321084AJ-JAC-ZZ-XX-DR-C-0003 - Standard Detail - Typical Trench Cross Section in Highways & Off-road Sections - Proposed Details.
 - 321084AJ-JAC-ZZ-XX-DR-C-0004 - Standard Detail - Compounds - HDD and Temporary Construction - Proposed Details.
 - 321084AJ-JAC-ZZ-XX-DR-C-0005 - Standard Detail - Permanent Tracks - Proposed Details.
 - 321084AJ-JAC-ZZ-XX-DR-C-0006 - Standard Detail - Temporary Construction Swathe in Private Lands - Proposed Details.
 - 321084AJ-JAC-ZZ-XX-DR-C-0007 - Standard Detail - 400kV Cable Joint Bay Hardstanding in Fields - Proposed Details.
 - 321084AJ-JAC-ZZ-XX-DR-D-0001 - Standard Detail - Drainage



Rev.	Date	Purpose of revision	Drawn	Check'd	Rev'd	Appr'd
4	13/03/24	Issued for Planning	BP	PB	NE	GS
3	21/02/24	Issued for Planning	BP	PB	NE	GS
2	01/12/23	Issued for Planning	BP	PB	NE	GS
1	18/10/23	Issued for Planning	BP	PB	NE	GS

Jacobs



Client
East Meath to North Dublin Grid Upgrade

Project
**Site Location Map
Sheet 23 of 47**

Drawing Status **FOR PLANNING**

Scale @ A3 **1:2,500** **DO NOT SCALE**

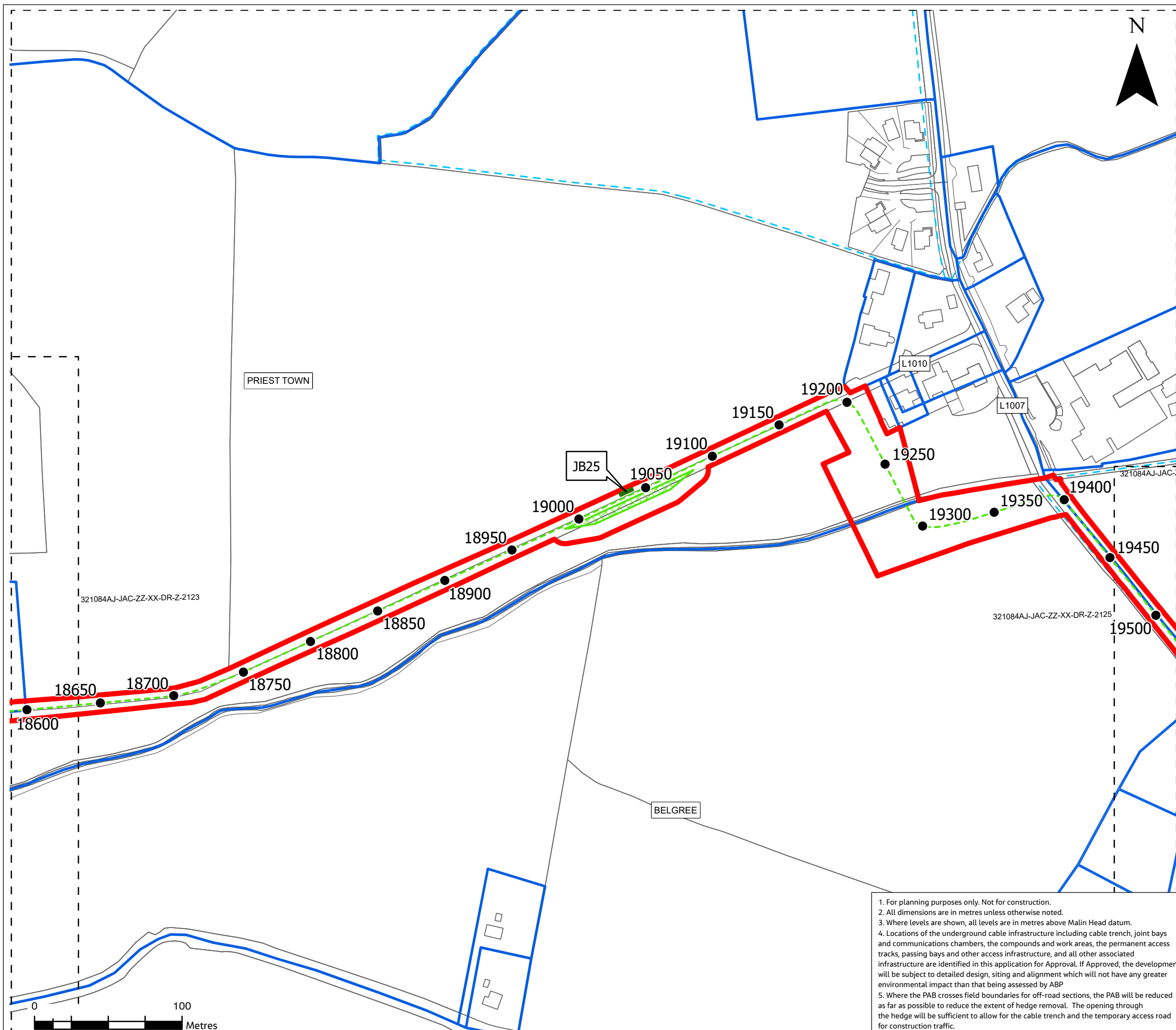
Jacobs No. **321084AJ**

Client No. **CP1021**

Drawing No. **321084AJ-JAC-ZZ-XX-DR-Z-2123**

© Copyright 2024 Jacobs U.K. Limited. The concepts and information contained in this document are the property of Jacobs. Use or copying of this document in whole or in part without the written permission of Jacobs constitutes an infringement of copyright. Limitation: This drawing has been prepared on behalf of, and for the exclusive use of Jacobs' Client, and is subject to, and issued in accordance with, the provisions of the contract between Jacobs and the Client. Jacobs accepts no liability or responsibility whatsoever for, or in respect of, any use of, or reliance upon, this drawing by any third party.

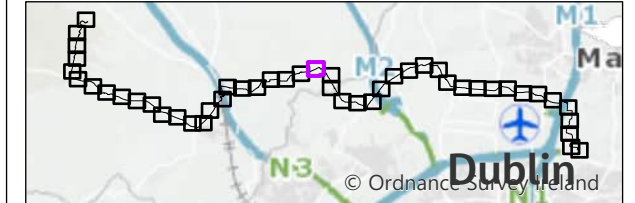
1. For planning purposes only. Not for construction.
2. All dimensions are in metres unless otherwise noted.
3. Where levels are shown, all levels are in metres above Malin Head datum.
4. Locations of the underground cable infrastructure including cable trench, joint bays and communications chambers, the compounds and work areas, the permanent access tracks, passing bays and other access infrastructure, and all other associated infrastructure are identified in this application for Approval. If Approved, the development will be subject to detailed design, siting and alignment which will not have any greater environmental impact than that being assessed by ABP
5. Where the PAB crosses field boundaries for off-road sections, the PAB will be reduced as far as possible to reduce the extent of hedge removal. The opening through the hedge will be sufficient to allow for the cable trench and the temporary access road for construction traffic.



Legend

- Planning Application Boundary
- Landowner Property Boundary
- - - Underground Cable Route/New Equipment
- - - Watercourses
- xxxx Chainage
- Underground Joint Bay (including link box and telecommunications chambers) - Refer to standard detail 321084AJ-JAC-ZZ-XX-DR-C-0007 for details of Permanent Joint Bay Hard Standing area
- Temporary Passing Bay
- 321084AJ-JAC-ZZ-XX-DR-K-XXXXX Outline for the previous and the next sheet in this drawing sequence

- Reference Drawings
- 321084AJ-JAC-ZZ-XX-DR-C-0001 - Standard Detail - Joint Bay and Passing Bay Arrangements - Proposed Details.
 - 321084AJ-JAC-ZZ-XX-DR-C-0002 - Standard Detail - 400kV Cable Joint Bay - Proposed Details.
 - 321084AJ-JAC-ZZ-XX-DR-C-0003 - Standard Detail - Typical Trench Cross Section in Highways & Off-road Sections - Proposed Details.
 - 321084AJ-JAC-ZZ-XX-DR-C-0004 - Standard Detail - Compounds - HDD and Temporary Construction - Proposed Details.
 - 321084AJ-JAC-ZZ-XX-DR-C-0005 - Standard Detail - Permanent Tracks - Proposed Details.
 - 321084AJ-JAC-ZZ-XX-DR-C-0006 - Standard Detail - Temporary Construction Swathe in Private Lands - Proposed Details.
 - 321084AJ-JAC-ZZ-XX-DR-C-0007 - Standard Detail - 400kV Cable Joint Bay Hardstanding in Fields - Proposed Details.
 - 321084AJ-JAC-ZZ-XX-DR-D-0001 - Standard Detail - Drainage



Rev.	Date	Purpose of revision	Drawn	Check'd	Rev'd	Appr'd
4	13/03/24	Issued for Planning	BP	PB	NE	GS
3	21/02/24	Issued for Planning	BP	PB	NE	GS
2	01/12/23	Issued for Planning	BP	PB	NE	GS
1	18/10/23	Issued for Planning	BP	PB	NE	GS

Jacobs

Client

EirGrid

Project

East Meath to North Dublin Grid Upgrade

Drawing Title

**Site Location Map
Sheet 24 of 47**

Drawing Status

FOR PLANNING

Scale @ A3

1:2,500

DO NOT SCALE

Jacobs No.

321084AJ

Client No.

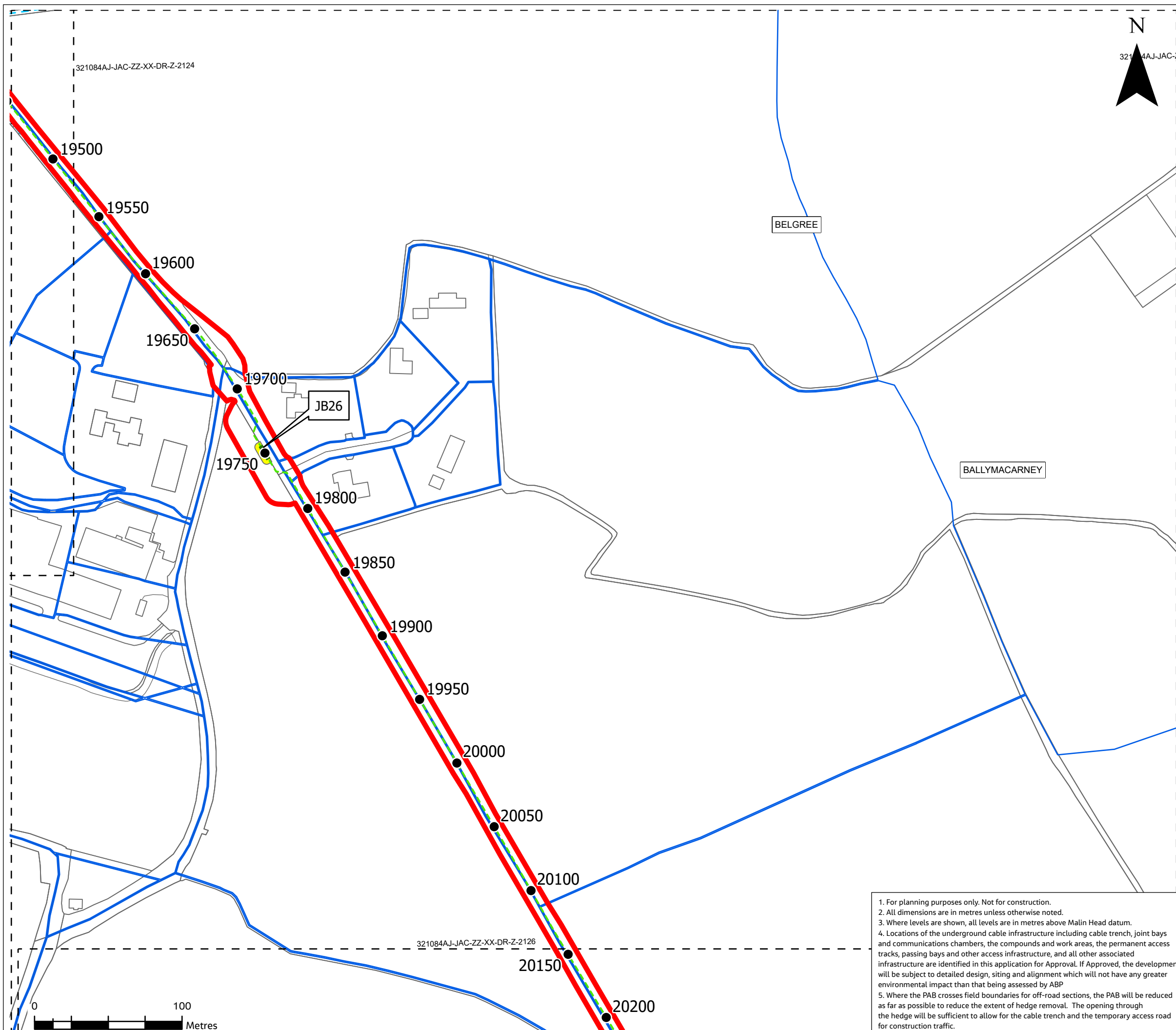
CP1021

Drawing No.

321084AJ-JAC-ZZ-XX-DR-Z-2124

© Copyright 2024 Jacobs U.K. Limited. The concepts and information contained in this document are the property of Jacobs. Use or copying of this document in whole or in part without the written permission of Jacobs constitutes an infringement of copyright. Limitation: This drawing has been prepared on behalf of, and for the exclusive use of Jacobs' Client, and is subject to, and issued in accordance with, the provisions of the contract between Jacobs and the Client. Jacobs accepts no liability or responsibility whatsoever for, or in respect of, any use of, or reliance upon, this drawing by any third party.

1. For planning purposes only. Not for construction.
2. All dimensions are in metres unless otherwise noted.
3. Where levels are shown, all levels are in metres above Malin Head datum.
4. Locations of the underground cable infrastructure including cable trench, joint bays and communications chambers, the compounds and work areas, the permanent access tracks, passing bays and other access infrastructure, and all other associated infrastructure are identified in this application for Approval. If Approved, the development will be subject to detailed design, siting and alignment which will not have any greater environmental impact than that being assessed by ABP
5. Where the PAB crosses field boundaries for off-road sections, the PAB will be reduced as far as possible to reduce the extent of hedge removal. The opening through the hedge will be sufficient to allow for the cable trench and the temporary access road for construction traffic.

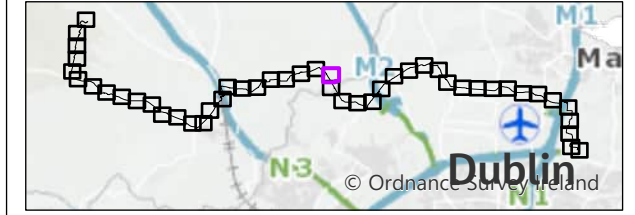


Legend

- Planning Application Boundary
- Landowner Property Boundary
- Underground Cable Route/New Equipment
- xxxx Chainage
- Underground Joint Bay (including link box and telecommunications chambers) - Refer to standard detail 321084AJ-JAC-ZZ-XX-DR-C-0007 for details of Permanent Joint Bay Hard Standing area
- Joint Bay Hardstanding Area

321084AJ-JAC-ZZ-XX-DR-K-XXXXX Outline for the previous and the next sheet in this drawing sequence

- Reference Drawings
- 321084AJ-JAC-ZZ-XX-DR-C-0001 - Standard Detail - Joint Bay and Passing Bay Arrangements - Proposed Details.
 - 321084AJ-JAC-ZZ-XX-DR-C-0002 - Standard Detail - 400kV Cable Joint Bay - Proposed Details.
 - 321084AJ-JAC-ZZ-XX-DR-C-0003 - Standard Detail - Typical Trench Cross Section in Highways & Off-road Sections - Proposed Details.
 - 321084AJ-JAC-ZZ-XX-DR-C-0004 - Standard Detail - Compounds - HDD and Temporary Construction - Proposed Details.
 - 321084AJ-JAC-ZZ-XX-DR-C-0005 - Standard Detail - Permanent Tracks - Proposed Details.
 - 321084AJ-JAC-ZZ-XX-DR-C-0006 - Standard Detail - Temporary Construction Swathe in Private Lands - Proposed Details.
 - 321084AJ-JAC-ZZ-XX-DR-C-0007 - Standard Detail - 400kV Cable Joint Bay Hardstanding in Fields - Proposed Details.
 - 321084AJ-JAC-ZZ-XX-DR-D-0001 - Standard Detail - Drainage



Rev.	Date	Purpose of revision	Drawn	Check'd	Rev'd	Appr'd
4	13/03/24	Issued for Planning	BP	PB	NE	GS
3	21/02/24	Issued for Planning	BP	PB	NE	GS
2	01/12/23	Issued for Planning	BP	PB	NE	GS
1	18/10/23	Issued for Planning	BP	PB	NE	GS

Jacobs

Client
EirGrid

Project
East Meath to North Dublin Grid Upgrade

Drawing Title
**Site Location Map
Sheet 25 of 47**

Drawing Status
FOR PLANNING

Scale @ A3
1:2,500 DO NOT SCALE

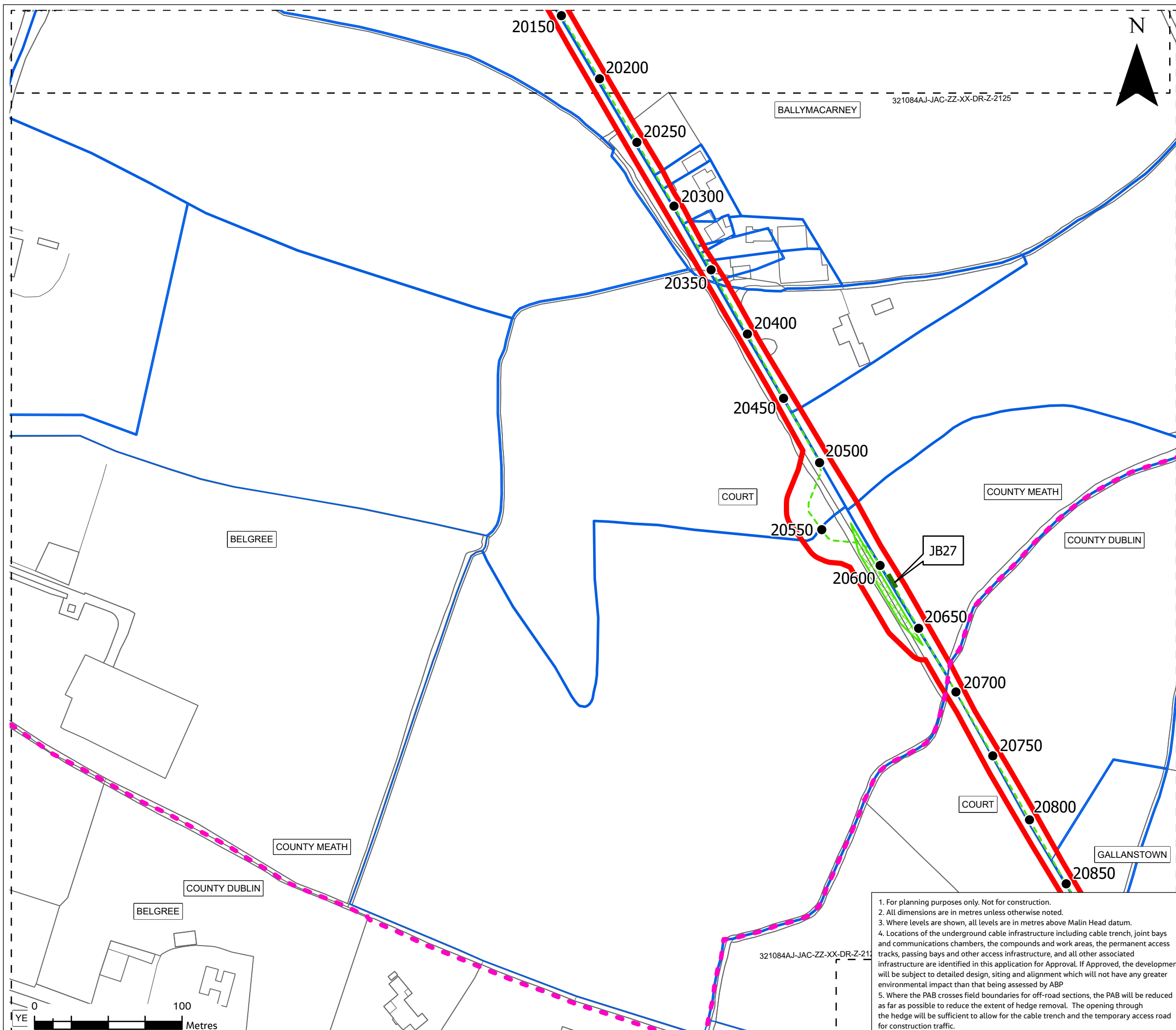
Jacobs No. 321084AJ

Client No. CP1021

Drawing No. 321084AJ-JAC-ZZ-XX-DR-Z-2125

© Copyright 2024 Jacobs U.K. Limited. The concepts and information contained in this document are the property of Jacobs. Use or copying of this document in whole or in part without the written permission of Jacobs constitutes an infringement of copyright. Limitation: This drawing has been prepared on behalf of, and for the exclusive use of Jacobs' Client, and is subject to, and issued in accordance with, the provisions of the contract between Jacobs and the Client. Jacobs accepts no liability or responsibility whatsoever for, or in respect of, any use of, or reliance upon, this drawing by any third party.

1. For planning purposes only. Not for construction.
2. All dimensions are in metres unless otherwise noted.
3. Where levels are shown, all levels are in metres above Malin Head datum.
4. Locations of the underground cable infrastructure including cable trench, joint bays and communications chambers, the compounds and work areas, the permanent access tracks, passing bays and other access infrastructure, and all other associated infrastructure are identified in this application for Approval. If Approved, the development will be subject to detailed design, siting and alignment which will not have any greater environmental impact than that being assessed by ABP
5. Where the PAB crosses field boundaries for off-road sections, the PAB will be reduced as far as possible to reduce the extent of hedge removal. The opening through the hedge will be sufficient to allow for the cable trench and the temporary access road for construction traffic.

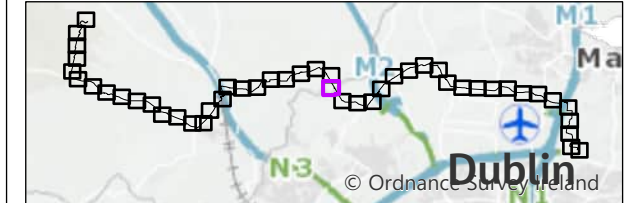


Legend

- Planning Application Boundary
- Landowner Property Boundary
- - - Underground Cable Route/New Equipment
- xxxx Chainage
- - - County Boundary
- Underground Joint Bay (including link box and telecommunications chambers) - Refer to standard detail 321084AJ-JAC-ZZ-XX-DR-C-0007 for details of Permanent Joint Bay Hard Standing area
- Temporary Passing Bay

321084AJ-JAC-ZZ-XX-DR-K-XXXXX Outline for the previous and the next sheet in this drawing sequence

- Reference Drawings
- 321084AJ-JAC-ZZ-XX-DR-C-0001 - Standard Detail - Joint Bay and Passing Bay Arrangements - Proposed Details.
 - 321084AJ-JAC-ZZ-XX-DR-C-0002 - Standard Detail - 400kV Cable Joint Bay - Proposed Details.
 - 321084AJ-JAC-ZZ-XX-DR-C-0003 - Standard Detail - Typical Trench Cross Section in Highways & Off-road Sections - Proposed Details.
 - 321084AJ-JAC-ZZ-XX-DR-C-0004 - Standard Detail - Compounds - HDD and Temporary Construction - Proposed Details.
 - 321084AJ-JAC-ZZ-XX-DR-C-0005 - Standard Detail - Permanent Tracks - Proposed Details.
 - 321084AJ-JAC-ZZ-XX-DR-C-0006 - Standard Detail - Temporary Construction Swathe in Private Lands - Proposed Details.
 - 321084AJ-JAC-ZZ-XX-DR-C-0007 - Standard Detail - 400kV Cable Joint Bay Hardstanding in Fields - Proposed Details.
 - 321084AJ-JAC-ZZ-XX-DR-D-0001 - Standard Detail - Drainage



Rev.	Date	Purpose of revision	Drawn	Check'd	Rev'd	Appr'd
4	13/03/24	Issued for Planning	BP	PB	NE	GS
3	21/02/24	Issued for Planning	BP	PB	NE	GS
2	01/12/23	Issued for Planning	BP	PB	NE	GS
1	18/10/23	Issued for Planning	BP	PB	NE	GS

Jacobs



Client
East Meath to North Dublin Grid Upgrade

Drawing Title
**Site Location Map
Sheet 26 of 47**

Drawing Status
FOR PLANNING

Scale @ A3 **1:2,500** DO NOT SCALE

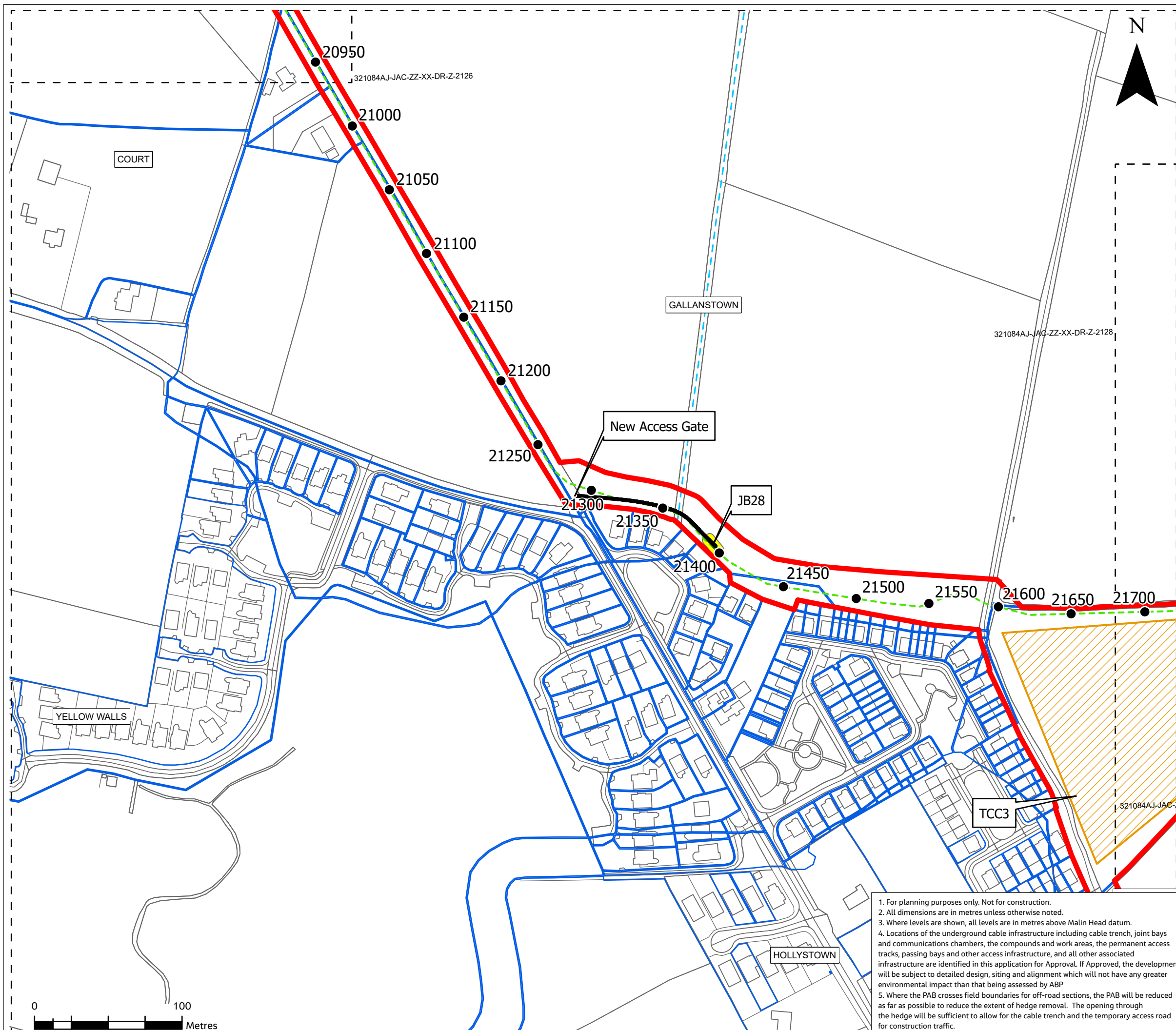
Jacobs No. **321084AJ**

Client No. **CP1021**

Drawing No. **321084AJ-JAC-ZZ-XX-DR-Z-2126**

© Copyright 2024 Jacobs U.K. Limited. The concepts and information contained in this document are the property of Jacobs. Use or copying of this document in whole or in part without the written permission of Jacobs constitutes an infringement of copyright. Limitation: This drawing has been prepared on behalf of, and for the exclusive use of Jacobs' Client, and is subject to, and issued in accordance with, the provisions of the contract between Jacobs and the Client. Jacobs accepts no liability or responsibility whatsoever for, or in respect of, any use of, or reliance upon, this drawing by any third party.

1. For planning purposes only. Not for construction.
2. All dimensions are in metres unless otherwise noted.
3. Where levels are shown, all levels are in metres above Malin Head datum.
4. Locations of the underground cable infrastructure including cable trench, joint bays and communications chambers, the compounds and work areas, the permanent access tracks, passing bays and other access infrastructure, and all other associated infrastructure are identified in this application for Approval. If Approved, the development will be subject to detailed design, siting and alignment which will not have any greater environmental impact than that being assessed by ABP
5. Where the PAB crosses field boundaries for off-road sections, the PAB will be reduced as far as possible to reduce the extent of hedge removal. The opening through the hedge will be sufficient to allow for the cable trench and the temporary access road for construction traffic.

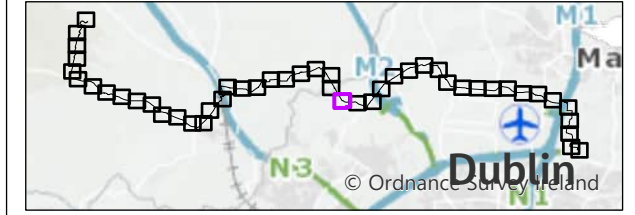


Legend

- Planning Application Boundary
- Landowner Property Boundary
- - - Underground Cable Route/New Equipment
- xxxx Chainage
- Underground Joint Bay (including link box and telecommunications chambers) - Refer to standard detail 321084AJ-JAC-ZZ-XX-DR-C-0007 for details of Permanent Joint Bay Hard Standing area
- Joint Bay Hardstanding Area
- Joint Bay Access Track Route
- Temporary Construction Compound & Laydown Area
- 321084AJ-JAC-ZZ-XX-DR-K-XXXXX Outline for the previous and the next sheet in this drawing sequence

Reference Drawings

321084AJ-JAC-ZZ-XX-DR-C-0001	Standard Detail - Joint Bay and Passing Bay Arrangements - Proposed Details.
321084AJ-JAC-ZZ-XX-DR-C-0002	Standard Detail - 400kV Cable Joint Bay - Proposed Details.
321084AJ-JAC-ZZ-XX-DR-C-0003	Standard Detail - Typical Trench Cross Section in Highways & Off-road Sections - Proposed Details.
321084AJ-JAC-ZZ-XX-DR-C-0004	Standard Detail - Compounds - HDD and Temporary Construction - Proposed Details.
321084AJ-JAC-ZZ-XX-DR-C-0005	Standard Detail - Permanent Tracks - Proposed Details.
321084AJ-JAC-ZZ-XX-DR-C-0006	Standard Detail - Temporary Construction Swathe in Private Lands - Proposed Details.
321084AJ-JAC-ZZ-XX-DR-C-0007	Standard Detail - 400kV Cable Joint Bay Hardstanding in Fields - Proposed Details.
321084AJ-JAC-ZZ-XX-DR-D-0001	Standard Detail - Drainage



Rev.	Date	Purpose of revision	Drawn	Check'd	Rev'd	Appr'd
4	13/03/24	Issued for Planning	BP	PB	NE	GS
3	21/02/24	Issued for Planning	BP	PB	NE	GS
2	01/12/23	Issued for Planning	BP	PB	NE	GS
1	18/10/23	Issued for Planning	BP	PB	NE	GS

Jacobs



Client
East Meath to North Dublin Grid Upgrade

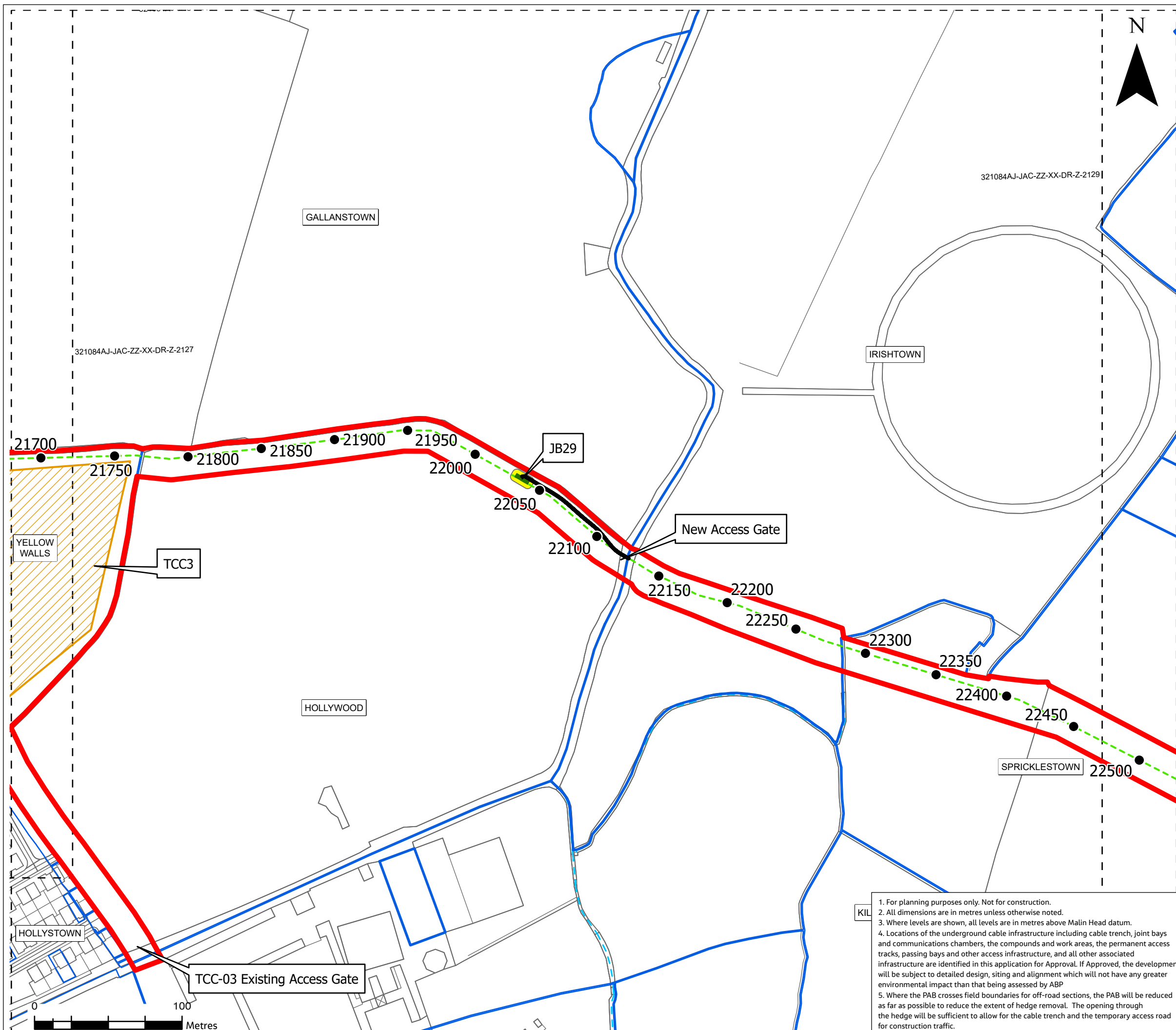
Project
Site Location Map Sheet 27 of 47

Drawing Status
FOR PLANNING

Scale @ A3	1:2,500	DO NOT SCALE
Jacobs No.	321084AJ	
Client No.	CP1021	
Drawing No.	321084AJ-JAC-ZZ-XX-DR-Z-2127	

© Copyright 2024 Jacobs U.K. Limited. The concepts and information contained in this document are the property of Jacobs. Use or copying of this document in whole or in part without the written permission of Jacobs constitutes an infringement of copyright. Limitation: This drawing has been prepared on behalf of, and for the exclusive use of Jacobs' Client, and is subject to, and issued in accordance with, the provisions of the contract between Jacobs and the Client. Jacobs accepts no liability or responsibility whatsoever for, or in respect of, any use of, or reliance upon, this drawing by any third party.

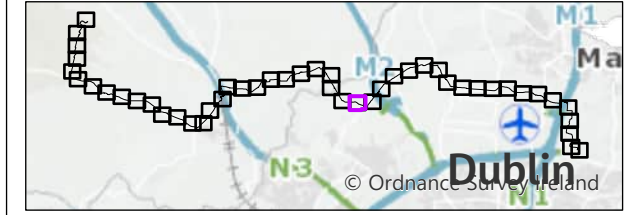
1. For planning purposes only. Not for construction.
2. All dimensions are in metres unless otherwise noted.
3. Where levels are shown, all levels are in metres above Malin Head datum.
4. Locations of the underground cable infrastructure including cable trench, joint bays and communications chambers, the compounds and work areas, the permanent access tracks, passing bays and other access infrastructure, and all other associated infrastructure are identified in this application for Approval. If Approved, the development will be subject to detailed design, siting and alignment which will not have any greater environmental impact than that being assessed by ABP
5. Where the PAB crosses field boundaries for off-road sections, the PAB will be reduced as far as possible to reduce the extent of hedge removal. The opening through the hedge will be sufficient to allow for the cable trench and the temporary access road for construction traffic.



Legend

- Planning Application Boundary
- Landowner Property Boundary
- - - Underground Cable Route/New Equipment
- xxxx Chainage
- Underground Joint Bay (including link box and telecommunications chambers) - Refer to standard detail 321084AJ-JAC-ZZ-XX-DR-C-0007 for details of Permanent Joint Bay Hard Standing area
- Joint Bay Hardstanding Area
- Joint Bay Access Track Route
- Temporary Construction Compound & Laydown Area
- 321084AJ-JAC-ZZ-XX-DR-K-XXXXX Outline for the previous and the next sheet in this drawing sequence

- Reference Drawings
- 321084AJ-JAC-ZZ-XX-DR-C-0001 - Standard Detail - Joint Bay and Passing Bay Arrangements - Proposed Details.
 - 321084AJ-JAC-ZZ-XX-DR-C-0002 - Standard Detail - 400kV Cable Joint Bay - Proposed Details.
 - 321084AJ-JAC-ZZ-XX-DR-C-0003 - Standard Detail - Typical Trench Cross Section in Highways & Off-road Sections - Proposed Details.
 - 321084AJ-JAC-ZZ-XX-DR-C-0004 - Standard Detail - Compounds - HDD and Temporary Construction - Proposed Details.
 - 321084AJ-JAC-ZZ-XX-DR-C-0005 - Standard Detail - Permanent Tracks - Proposed Details.
 - 321084AJ-JAC-ZZ-XX-DR-C-0006 - Standard Detail - Temporary Construction Swathe in Private Lands - Proposed Details.
 - 321084AJ-JAC-ZZ-XX-DR-C-0007 - Standard Detail - 400kV Cable Joint Bay Hardstanding in Fields - Proposed Details.
 - 321084AJ-JAC-ZZ-XX-DR-D-0001 - Standard Detail - Drainage



Rev.	Date	Purpose of revision	Drawn	Check'd	Rev'd	Appr'd
4	13/03/24	Issued for Planning	BP	PB	NE	GS
3	21/02/24	Issued for Planning	BP	PB	NE	GS
2	01/12/23	Issued for Planning	BP	PB	NE	GS
1	18/10/23	Issued for Planning	BP	PB	NE	GS

Jacobs

Client

EirGrid

Project

East Meath to North Dublin Grid Upgrade

Drawing Title

**Site Location Map
Sheet 28 of 47**

Drawing Status

FOR PLANNING

Scale @ A3

1:2,500

DO NOT SCALE

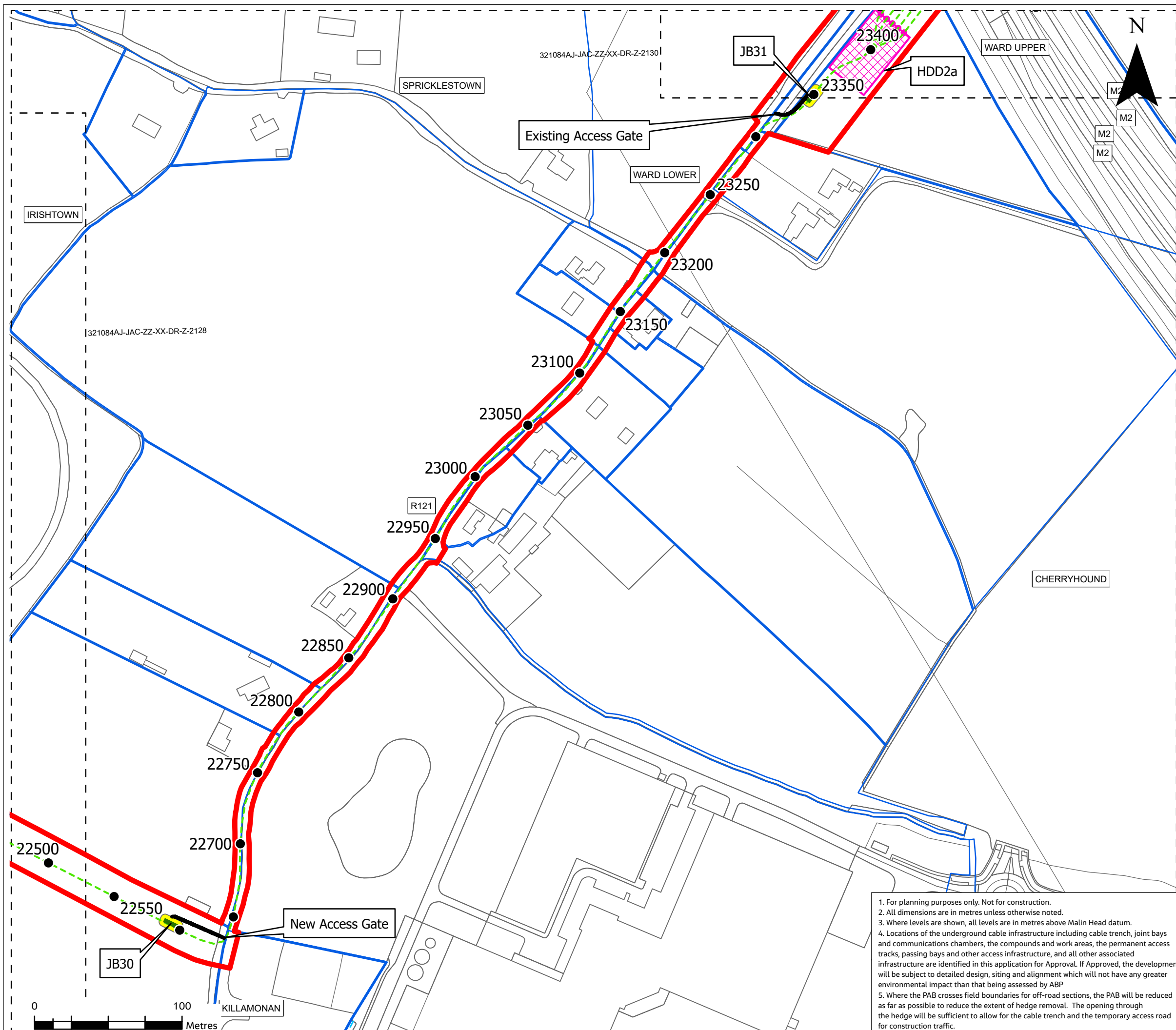
Jacobs No. **321084AJ**

Client No. **CP1021**

Drawing No. **321084AJ-JAC-ZZ-XX-DR-Z-2128**

© Copyright 2024 Jacobs U.K. Limited. The concepts and information contained in this document are the property of Jacobs. Use or copying of this document in whole or in part without the written permission of Jacobs constitutes an infringement of copyright. Limitation: This drawing has been prepared on behalf of, and for the exclusive use of Jacobs' Client, and is subject to, and issued in accordance with, the provisions of the contract between Jacobs and the Client. Jacobs accepts no liability or responsibility whatsoever for, or in respect of, any use of, or reliance upon, this drawing by any third party.

1. For planning purposes only. Not for construction.
2. All dimensions are in metres unless otherwise noted.
3. Where levels are shown, all levels are in metres above Malin Head datum.
4. Locations of the underground cable infrastructure including cable trench, joint bays and communications chambers, the compounds and work areas, the permanent access tracks, passing bays and other access infrastructure, and all other associated infrastructure are identified in this application for Approval. If Approved, the development will be subject to detailed design, siting and alignment which will not have any greater environmental impact than that being assessed by ABP
5. Where the PAB crosses field boundaries for off-road sections, the PAB will be reduced as far as possible to reduce the extent of hedge removal. The opening through the hedge will be sufficient to allow for the cable trench and the temporary access road for construction traffic.

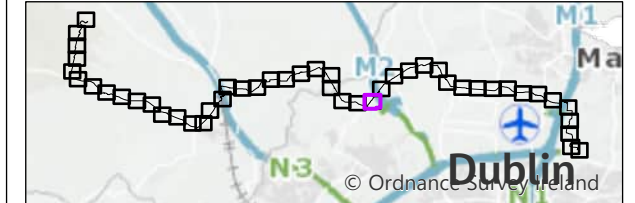


Legend

- Planning Application Boundary
- Landowner Property Boundary
- - - Underground Cable Route/New Equipment
- xxxx Chainage
- Underground Joint Bay (including link box and telecommunications chambers) - Refer to standard detail 321084AJ-JAC-ZZ-XX-DR-C-0007 for details of Permanent Joint Bay Hard Standing area
- Joint Bay Hardstanding Area
- Joint Bay Access Track Route
- Temporary HDD Compound

321084AJ-JAC-ZZ-XX-DR-K-XXXXX Outline for the previous and the next sheet in this drawing sequence

- Reference Drawings
- 321084AJ-JAC-ZZ-XX-DR-C-0001 - Standard Detail - Joint Bay and Passing Bay Arrangements - Proposed Details.
 - 321084AJ-JAC-ZZ-XX-DR-C-0002 - Standard Detail - 400kV Cable Joint Bay - Proposed Details.
 - 321084AJ-JAC-ZZ-XX-DR-C-0003 - Standard Detail - Typical Trench Cross Section in Highways & Off-road Sections - Proposed Details.
 - 321084AJ-JAC-ZZ-XX-DR-C-0004 - Standard Detail - Compounds - HDD and Temporary Construction - Proposed Details.
 - 321084AJ-JAC-ZZ-XX-DR-C-0005 - Standard Detail - Permanent Tracks - Proposed Details.
 - 321084AJ-JAC-ZZ-XX-DR-C-0006 - Standard Detail - Temporary Construction Swathe in Private Lands - Proposed Details.
 - 321084AJ-JAC-ZZ-XX-DR-C-0007 - Standard Detail - 400kV Cable Joint Bay Hardstanding in Fields - Proposed Details.
 - 321084AJ-JAC-ZZ-XX-DR-D-0001 - Standard Detail - Drainage



Rev.	Date	Purpose of revision	Drawn	Check'd	Rev'd	Appr'd
4	13/03/24	Issued for Planning	BP	PB	NE	GS
3	21/02/24	Issued for Planning	BP	PB	NE	GS
2	01/12/23	Issued for Planning	BP	PB	NE	GS
1	18/10/23	Issued for Planning	BP	PB	NE	GS

Jacobs



Client
East Meath to North Dublin Grid Upgrade

Drawing Title
**Site Location Map
Sheet 29 of 47**

Drawing Status
FOR PLANNING

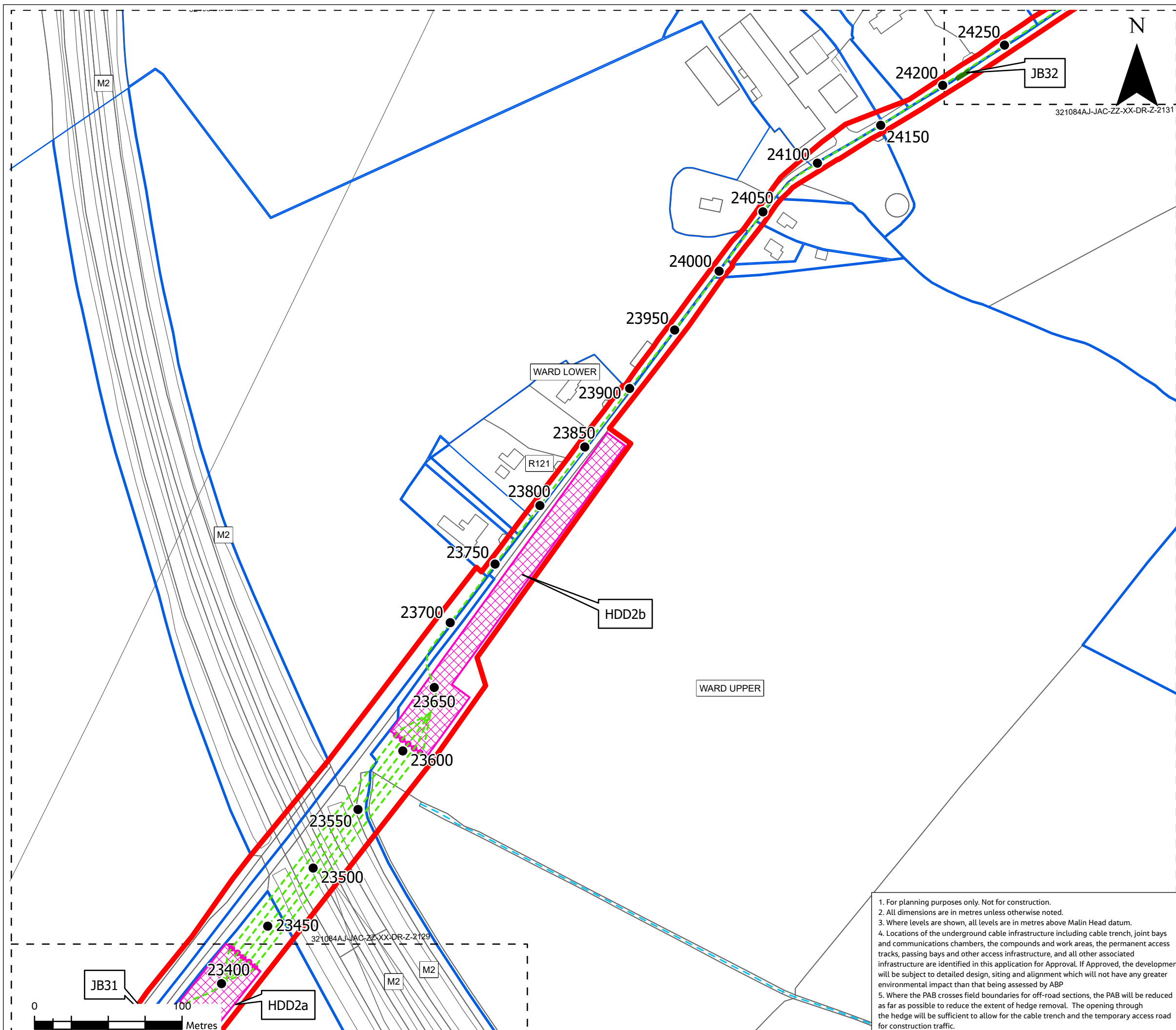
Scale @ A3
1:2,500 DO NOT SCALE

Jacobs No. 321084AJ
Client No. CP1021

Drawing No. 321084AJ-JAC-ZZ-XX-DR-Z-2129

© Copyright 2024 Jacobs U.K. Limited. The concepts and information contained in this document are the property of Jacobs. Use or copying of this document in whole or in part without the written permission of Jacobs constitutes an infringement of copyright. Limitation: This drawing has been prepared on behalf of, and for the exclusive use of Jacobs' Client, and is subject to, and issued in accordance with, the provisions of the contract between Jacobs and the Client. Jacobs accepts no liability or responsibility whatsoever for, or in respect of, any use of, or reliance upon, this drawing by any third party.

1. For planning purposes only. Not for construction.
2. All dimensions are in metres unless otherwise noted.
3. Where levels are shown, all levels are in metres above Malin Head datum.
4. Locations of the underground cable infrastructure including cable trench, joint bays and communications chambers, the compounds and work areas, the permanent access tracks, passing bays and other access infrastructure, and all other associated infrastructure are identified in this application for Approval. If Approved, the development will be subject to detailed design, siting and alignment which will not have any greater environmental impact than that being assessed by ABP
5. Where the PAB crosses field boundaries for off-road sections, the PAB will be reduced as far as possible to reduce the extent of hedge removal. The opening through the hedge will be sufficient to allow for the cable trench and the temporary access road for construction traffic.

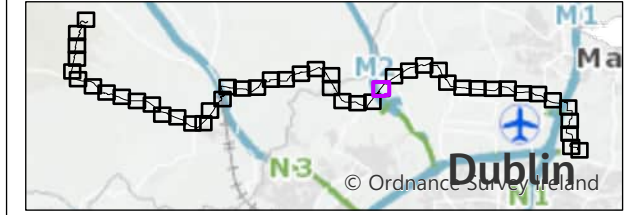


Legend

- Planning Application Boundary
- Landowner Property Boundary
- - - Underground Cable Route/New Equipment
- xxxx Chainage
- Underground Joint Bay (including link box and telecommunications chambers) - Refer to standard detail 321084AJ-JAC-ZZ-XX-DR-C-0007 for details of Permanent Joint Bay Hard Standing area
- Joint Bay Hardstanding Area
- Joint Bay Access Track Route
- Temporary HDD Compound

321084AJ-JAC-ZZ-XX-DR-K-XXXXX Outline for the previous and the next sheet in this drawing sequence

- Reference Drawings
- 321084AJ-JAC-ZZ-XX-DR-C-0001 - Standard Detail - Joint Bay and Passing Bay Arrangements - Proposed Details.
 - 321084AJ-JAC-ZZ-XX-DR-C-0002 - Standard Detail - 400kV Cable Joint Bay - Proposed Details.
 - 321084AJ-JAC-ZZ-XX-DR-C-0003 - Standard Detail - Typical Trench Cross Section in Highways & Off-road Sections - Proposed Details.
 - 321084AJ-JAC-ZZ-XX-DR-C-0004 - Standard Detail - Compounds - HDD and Temporary Construction - Proposed Details.
 - 321084AJ-JAC-ZZ-XX-DR-C-0005 - Standard Detail - Permanent Tracks - Proposed Details.
 - 321084AJ-JAC-ZZ-XX-DR-C-0006 - Standard Detail - Temporary Construction Swathe in Private Lands - Proposed Details.
 - 321084AJ-JAC-ZZ-XX-DR-C-0007 - Standard Detail - 400kV Cable Joint Bay Hardstanding in Fields - Proposed Details.
 - 321084AJ-JAC-ZZ-XX-DR-D-0001 - Standard Detail - Drainage



Rev.	Date	Purpose of revision	Drawn	Check'd	Rev'd	Appr'd
4	13/03/24	Issued for Planning	BP	PB	NE	GS
3	21/02/24	Issued for Planning	BP	PB	NE	GS
2	01/12/23	Issued for Planning	BP	PB	NE	GS
1	18/10/23	Issued for Planning	BP	PB	NE	GS

Jacobs

Client

EirGrid

Project

East Meath to North Dublin Grid Upgrade

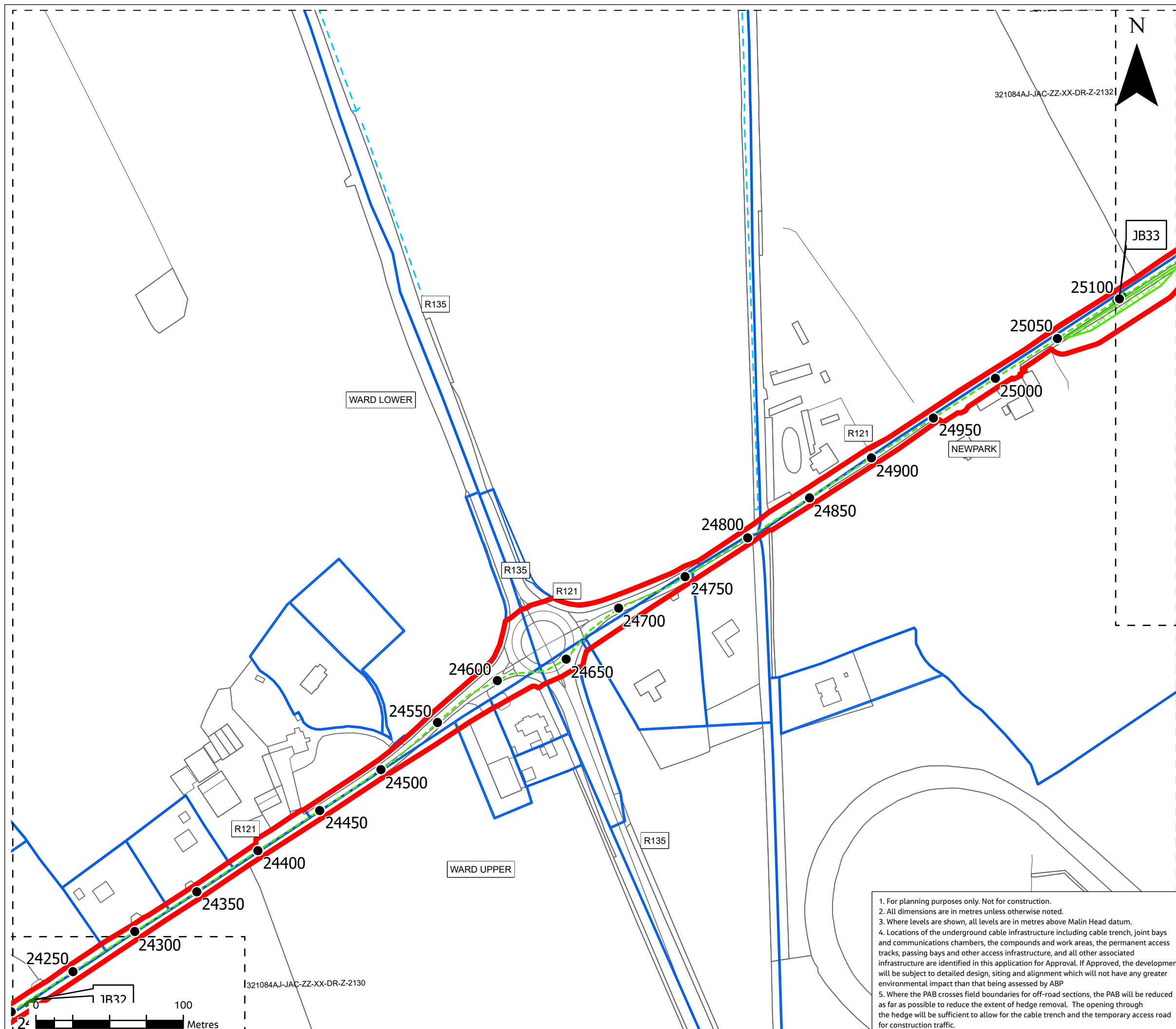
Drawing Title

**Site Location Map
Sheet 30 of 47**

Drawing Status: **FOR PLANNING**

Scale @ A3	1:2,500	DO NOT SCALE
Jacobs No.	321084AJ	
Client No.	CP1021	
Drawing No.	321084AJ-JAC-ZZ-XX-DR-Z-2130	

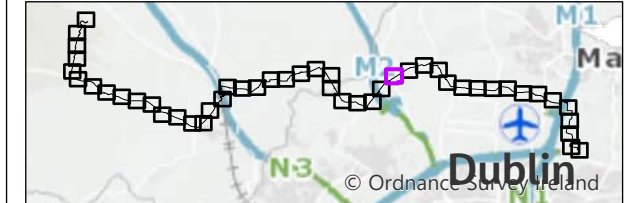
1. For planning purposes only. Not for construction.
2. All dimensions are in metres unless otherwise noted.
3. Where levels are shown, all levels are in metres above Malin Head datum.
4. Locations of the underground cable infrastructure including cable trench, joint bays and communications chambers, the compounds and work areas, the permanent access tracks, passing bays and other access infrastructure, and all other associated infrastructure are identified in this application for Approval. If Approved, the development will be subject to detailed design, siting and alignment which will not have any greater environmental impact than that being assessed by ABP
5. Where the PAB crosses field boundaries for off-road sections, the PAB will be reduced as far as possible to reduce the extent of hedge removal. The opening through the hedge will be sufficient to allow for the cable trench and the temporary access road for construction traffic.



Legend

- Planning Application Boundary
- Landowner Property Boundary
- - - - Underground Cable Route/New Equipment
- - - - Watercourses
- xxxx Chainage
- Underground Joint Bay (including link box and telecommunications chambers) - Refer to standard detail 321084AJ-JAC-ZZ-XX-DR-C-0007 for details of Permanent Joint Bay Hard Standing area
- ▨ Temporary Passing Bay
- - - - 321084AJ-JAC-ZZ-XX-DR-K-XXXXX Outline for the previous and the next sheet in this drawing sequence

- Reference Drawings
- 321084AJ-JAC-ZZ-XX-DR-C-0001 - Standard Detail - Joint Bay and Passing Bay Arrangements - Proposed Details.
 - 321084AJ-JAC-ZZ-XX-DR-C-0002 - Standard Detail - 400kV Cable Joint Bay - Proposed Details.
 - 321084AJ-JAC-ZZ-XX-DR-C-0003 - Standard Detail - Typical Trench Cross Section in Highways & Off-road Sections - Proposed Details.
 - 321084AJ-JAC-ZZ-XX-DR-C-0004 - Standard Detail - Compounds - HDD and Temporary Construction - Proposed Details.
 - 321084AJ-JAC-ZZ-XX-DR-C-0005 - Standard Detail - Permanent Tracks - Proposed Details.
 - 321084AJ-JAC-ZZ-XX-DR-C-0006 - Standard Detail - Temporary Construction Swathe in Private Lands - Proposed Details.
 - 321084AJ-JAC-ZZ-XX-DR-C-0007 - Standard Detail - 400kV Cable Joint Bay Hardstanding in Fields - Proposed Details.
 - 321084AJ-JAC-ZZ-XX-DR-D-0001 - Standard Detail - Drainage



Rev.	Date	Purpose of revision	Drawn	Check'd	Rev'd	Appr'd
4	13/03/24	Issued for Planning	BP	PB	NE	GS
3	21/02/24	Issued for Planning	BP	PB	NE	GS
2	01/12/23	Issued for Planning	BP	PB	NE	GS
1	18/10/23	Issued for Planning	BP	PB	NE	GS

Jacobs



Client
East Meath to North Dublin Grid Upgrade

Project
**Site Location Map
Sheet 31 of 47**

Drawing Status
FOR PLANNING

Scale @ A3
1:2,500 DO NOT SCALE

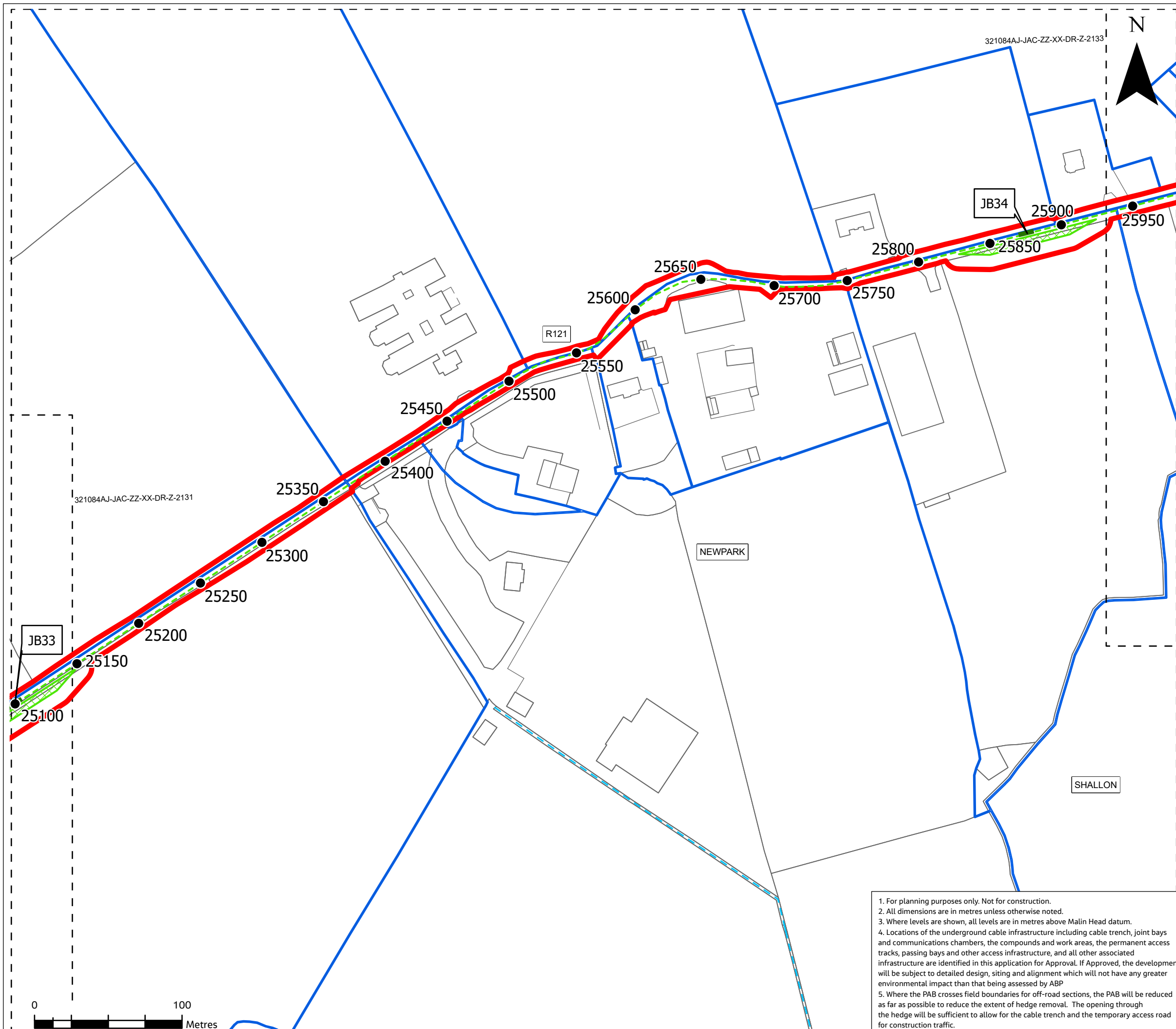
Jacobs No. 321084AJ

Client No. CP1021

Drawing No. 321084AJ-JAC-ZZ-XX-DR-Z-2131

© Copyright 2024 Jacobs U.K. Limited. The concepts and information contained in this document are the property of Jacobs. Use or copying of this document in whole or in part without the written permission of Jacobs constitutes an infringement of copyright. Limitation: This drawing has been prepared on behalf of, and for the exclusive use of Jacobs' Client, and is subject to, and issued in accordance with, the provisions of the contract between Jacobs and the Client. Jacobs accepts no liability or responsibility whatsoever for, or in respect of, any use of, or reliance upon, this drawing by any third party.

1. For planning purposes only. Not for construction.
2. All dimensions are in metres unless otherwise noted.
3. Where levels are shown, all levels are in metres above Malin Head datum.
4. Locations of the underground cable infrastructure including cable trench, joint bays and communications chambers, the compounds and work areas, the permanent access tracks, passing bays and other access infrastructure, and all other associated infrastructure are identified in this application for Approval. If Approved, the development will be subject to detailed design, siting and alignment which will not have any greater environmental impact than that being assessed by ABP
5. Where the PAB crosses field boundaries for off-road sections, the PAB will be reduced as far as possible to reduce the extent of hedge removal. The opening through the hedge will be sufficient to allow for the cable trench and the temporary access road for construction traffic.

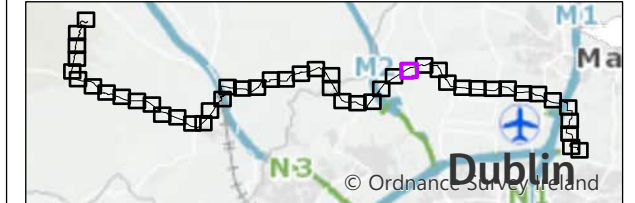


Legend

- Planning Application Boundary
- Landowner Property Boundary
- Underground Cable Route/New Equipment
- xxxx Chainage
- Underground Joint Bay (including link box and telecommunications chambers) - Refer to standard detail 321084AJ-JAC-ZZ-XX-DR-C-0007 for details of Permanent Joint Bay Hard Standing area
- Temporary Passing Bay

321084AJ-JAC-ZZ-XX-DR-K-XXXXX Outline for the previous and the next sheet in this drawing sequence

- Reference Drawings
- 321084AJ-JAC-ZZ-XX-DR-C-0001 - Standard Detail - Joint Bay and Passing Bay Arrangements - Proposed Details.
 - 321084AJ-JAC-ZZ-XX-DR-C-0002 - Standard Detail - 400kV Cable Joint Bay - Proposed Details.
 - 321084AJ-JAC-ZZ-XX-DR-C-0003 - Standard Detail - Typical Trench Cross Section in Highways & Off-road Sections - Proposed Details.
 - 321084AJ-JAC-ZZ-XX-DR-C-0004 - Standard Detail - Compounds - HDD and Temporary Construction - Proposed Details.
 - 321084AJ-JAC-ZZ-XX-DR-C-0005 - Standard Detail - Permanent Tracks - Proposed Details.
 - 321084AJ-JAC-ZZ-XX-DR-C-0006 - Standard Detail - Temporary Construction Swathe in Private Lands - Proposed Details.
 - 321084AJ-JAC-ZZ-XX-DR-C-0007 - Standard Detail - 400kV Cable Joint Bay Hardstanding in Fields - Proposed Details.
 - 321084AJ-JAC-ZZ-XX-DR-D-0001 - Standard Detail - Drainage



Rev.	Date	Purpose of revision	Drawn	Check'd	Rev'd	Appr'd
4	13/03/24	Issued for Planning	BP	PB	NE	GS
3	21/02/24	Issued for Planning	BP	PB	NE	GS
2	01/12/23	Issued for Planning	BP	PB	NE	GS
1	18/10/23	Issued for Planning	BP	PB	NE	GS

Jacobs



Client
East Meath to North Dublin Grid Upgrade

Drawing Title
**Site Location Map
Sheet 32 of 47**

Drawing Status
FOR PLANNING

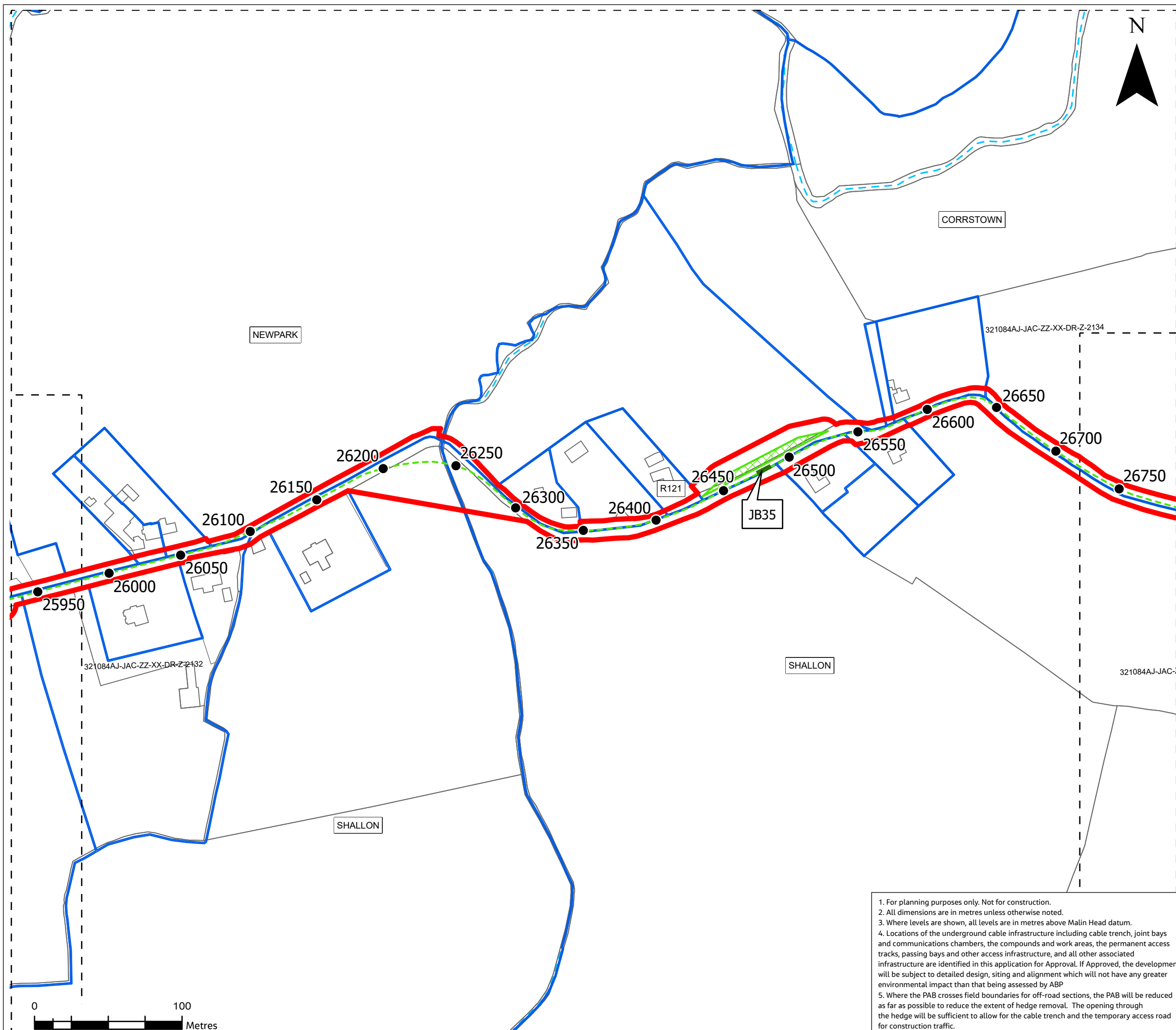
Scale @ A3
1:2,500 DO NOT SCALE

Jacobs No. 321084AJ
Client No. CP1021

Drawing No. 321084AJ-JAC-ZZ-XX-DR-Z-2132

© Copyright 2024 Jacobs U.K. Limited. The concepts and information contained in this document are the property of Jacobs. Use or copying of this document in whole or in part without the written permission of Jacobs constitutes an infringement of copyright. Limitation: This drawing has been prepared on behalf of, and for the exclusive use of Jacobs' Client, and is subject to, and issued in accordance with, the provisions of the contract between Jacobs and the Client. Jacobs accepts no liability or responsibility whatsoever for, or in respect of, any use of, or reliance upon, this drawing by any third party.

1. For planning purposes only. Not for construction.
2. All dimensions are in metres unless otherwise noted.
3. Where levels are shown, all levels are in metres above Malin Head datum.
4. Locations of the underground cable infrastructure including cable trench, joint bays and communications chambers, the compounds and work areas, the permanent access tracks, passing bays and other access infrastructure, and all other associated infrastructure are identified in this application for Approval. If Approved, the development will be subject to detailed design, siting and alignment which will not have any greater environmental impact than that being assessed by ABP
5. Where the PAB crosses field boundaries for off-road sections, the PAB will be reduced as far as possible to reduce the extent of hedge removal. The opening through the hedge will be sufficient to allow for the cable trench and the temporary access road for construction traffic.

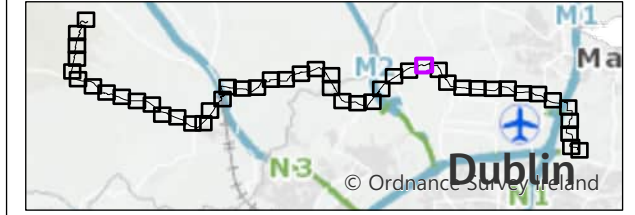


Legend

- Planning Application Boundary
- Landowner Property Boundary
- - - - - Underground Cable Route/New Equipment
- xxxx Chainage
- Underground Joint Bay (including link box and telecommunications chambers) - Refer to standard detail 321084AJ-JAC-ZZ-XX-DR-C-0007 for details of Permanent Joint Bay Hard Standing area
- ▨ Temporary Passing Bay

321084AJ-JAC-ZZ-XX-DR-K-XXXXX Outline for the previous and the next sheet in this drawing sequence

- Reference Drawings
- 321084AJ-JAC-ZZ-XX-DR-C-0001 - Standard Detail - Joint Bay and Passing Bay Arrangements - Proposed Details.
 - 321084AJ-JAC-ZZ-XX-DR-C-0002 - Standard Detail - 400kV Cable Joint Bay - Proposed Details.
 - 321084AJ-JAC-ZZ-XX-DR-C-0003 - Standard Detail - Typical Trench Cross Section in Highways & Off-road Sections - Proposed Details.
 - 321084AJ-JAC-ZZ-XX-DR-C-0004 - Standard Detail - Compounds - HDD and Temporary Construction - Proposed Details.
 - 321084AJ-JAC-ZZ-XX-DR-C-0005 - Standard Detail - Permanent Tracks - Proposed Details.
 - 321084AJ-JAC-ZZ-XX-DR-C-0006 - Standard Detail - Temporary Construction Swathe in Private Lands - Proposed Details.
 - 321084AJ-JAC-ZZ-XX-DR-C-0007 - Standard Detail - 400kV Cable Joint Bay Hardstanding in Fields - Proposed Details.
 - 321084AJ-JAC-ZZ-XX-DR-D-0001 - Standard Detail - Drainage



4	13/03/24	Issued for Planning	BP	PB	NE	GS
3	21/02/24	Issued for Planning	BP	PB	NE	GS
2	01/12/23	Issued for Planning	BP	PB	NE	GS
1	18/10/23	Issued for Planning	BP	PB	NE	GS
Rev.	Date	Purpose of revision	Drawn	Check'd	Rev'd	Appr'd

Jacobs

Client

EirGrid

Project

East Meath to North Dublin Grid Upgrade

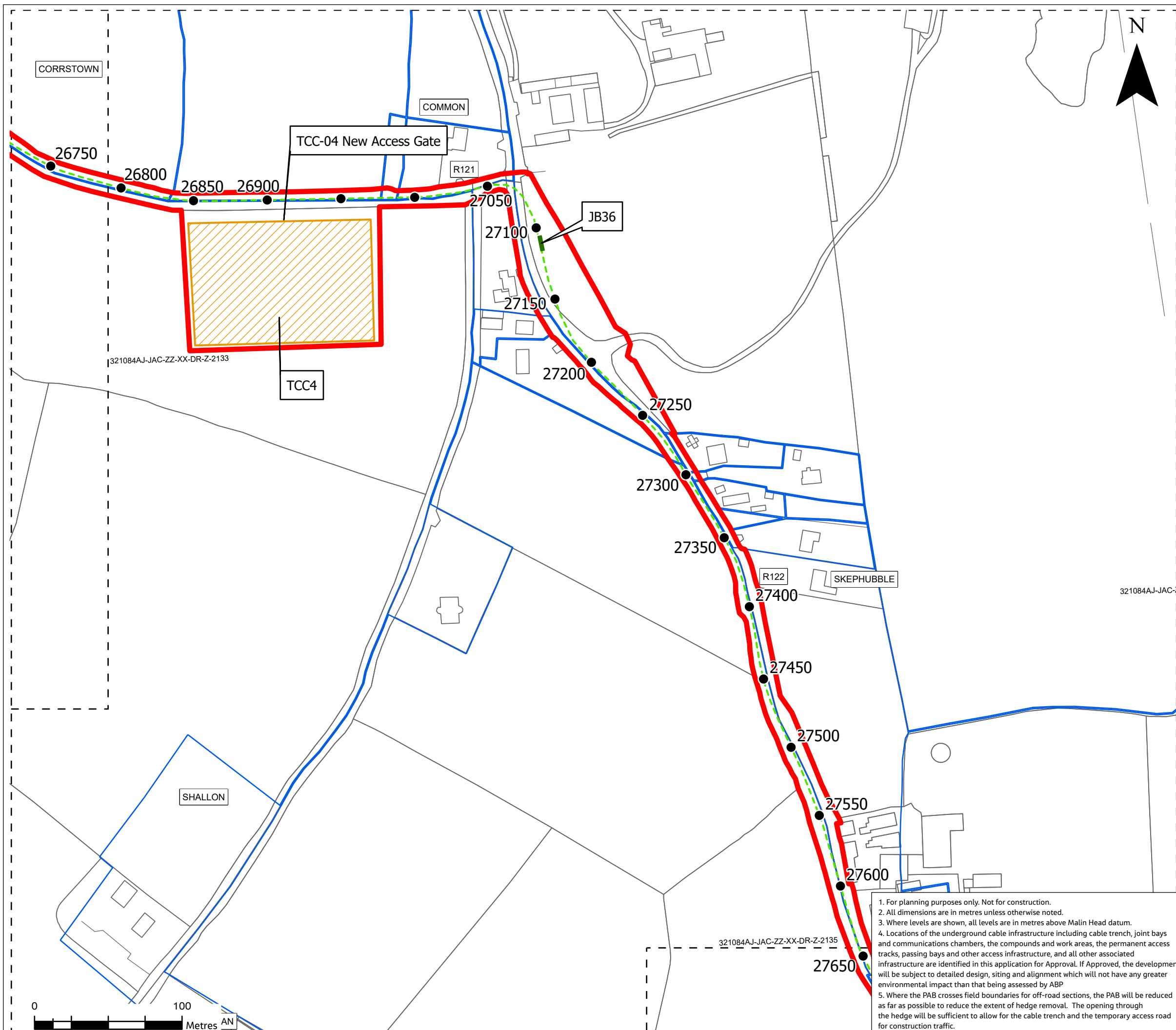
Drawing Title

**Site Location Map
Sheet 33 of 47**

Drawing Status	FOR PLANNING		
Scale @ A3	1:2,500	DO NOT SCALE	
Jacobs No.	321084AJ		
Client No.	CP1021		
Drawing No.	321084AJ-JAC-ZZ-XX-DR-Z-2133		

© Copyright 2024 Jacobs U.K. Limited. The concepts and information contained in this document are the property of Jacobs. Use or copying of this document in whole or in part without the written permission of Jacobs constitutes an infringement of copyright. Limitation: This drawing has been prepared on behalf of, and for the exclusive use of Jacobs' Client, and is subject to, and issued in accordance with, the provisions of the contract between Jacobs and the Client. Jacobs accepts no liability or responsibility whatsoever for, or in respect of, any use of, or reliance upon, this drawing by any third party.

1. For planning purposes only. Not for construction.
2. All dimensions are in metres unless otherwise noted.
3. Where levels are shown, all levels are in metres above Malin Head datum.
4. Locations of the underground cable infrastructure including cable trench, joint bays and communications chambers, the compounds and work areas, the permanent access tracks, passing bays and other access infrastructure, and all other associated infrastructure are identified in this application for Approval. If Approved, the development will be subject to detailed design, siting and alignment which will not have any greater environmental impact than that being assessed by ABP
5. Where the PAB crosses field boundaries for off-road sections, the PAB will be reduced as far as possible to reduce the extent of hedge removal. The opening through the hedge will be sufficient to allow for the cable trench and the temporary access road for construction traffic.

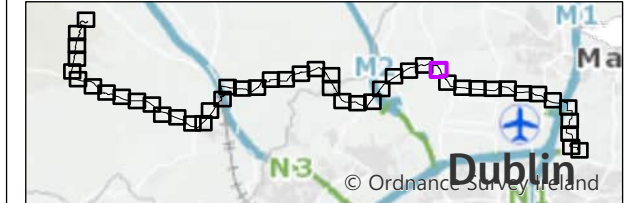


Legend

- Planning Application Boundary
- Landowner Property Boundary
- - - Underground Cable Route/New Equipment
- xxxx Chainage
- Underground Joint Bay (including link box and telecommunications chambers) - Refer to standard detail 321084AJ-JAC-ZZ-XX-DR-C-0007 for details of Permanent Joint Bay Hard Standing area
- Temporary Construction Compound & Laydown Area

321084AJ-JAC-ZZ-XX-DR-K-XXXXX Outline for the previous and the next sheet in this drawing sequence

- Reference Drawings
- 321084AJ-JAC-ZZ-XX-DR-C-0001 - Standard Detail - Joint Bay and Passing Bay Arrangements - Proposed Details.
 - 321084AJ-JAC-ZZ-XX-DR-C-0002 - Standard Detail - 400kV Cable Joint Bay - Proposed Details.
 - 321084AJ-JAC-ZZ-XX-DR-C-0003 - Standard Detail - Typical Trench Cross Section in Highways & Off-road Sections - Proposed Details.
 - 321084AJ-JAC-ZZ-XX-DR-C-0004 - Standard Detail - Compounds - HDD and Temporary Construction - Proposed Details.
 - 321084AJ-JAC-ZZ-XX-DR-C-0005 - Standard Detail - Permanent Tracks - Proposed Details.
 - 321084AJ-JAC-ZZ-XX-DR-C-0006 - Standard Detail - Temporary Construction Swathe in Private Lands - Proposed Details.
 - 321084AJ-JAC-ZZ-XX-DR-C-0007 - Standard Detail - 400kV Cable Joint Bay Hardstanding in Fields - Proposed Details.
 - 321084AJ-JAC-ZZ-XX-DR-D-0001 - Standard Detail - Drainage



Rev.	Date	Purpose of revision	Drawn	Check'd	Rev'd	Appr'd
4	13/03/24	Issued for Planning	BP	PB	NE	GS
3	21/02/24	Issued for Planning	BP	PB	NE	GS
2	01/12/23	Issued for Planning	BP	PB	NE	GS
1	18/10/23	Issued for Planning	BP	PB	NE	GS

Jacobs

Client

EirGrid

Project

East Meath to North Dublin Grid Upgrade

Drawing Title

**Site Location Map
Sheet 34 of 47**

Drawing Status

FOR PLANNING

Scale @ A3

1:2,500

DO NOT SCALE

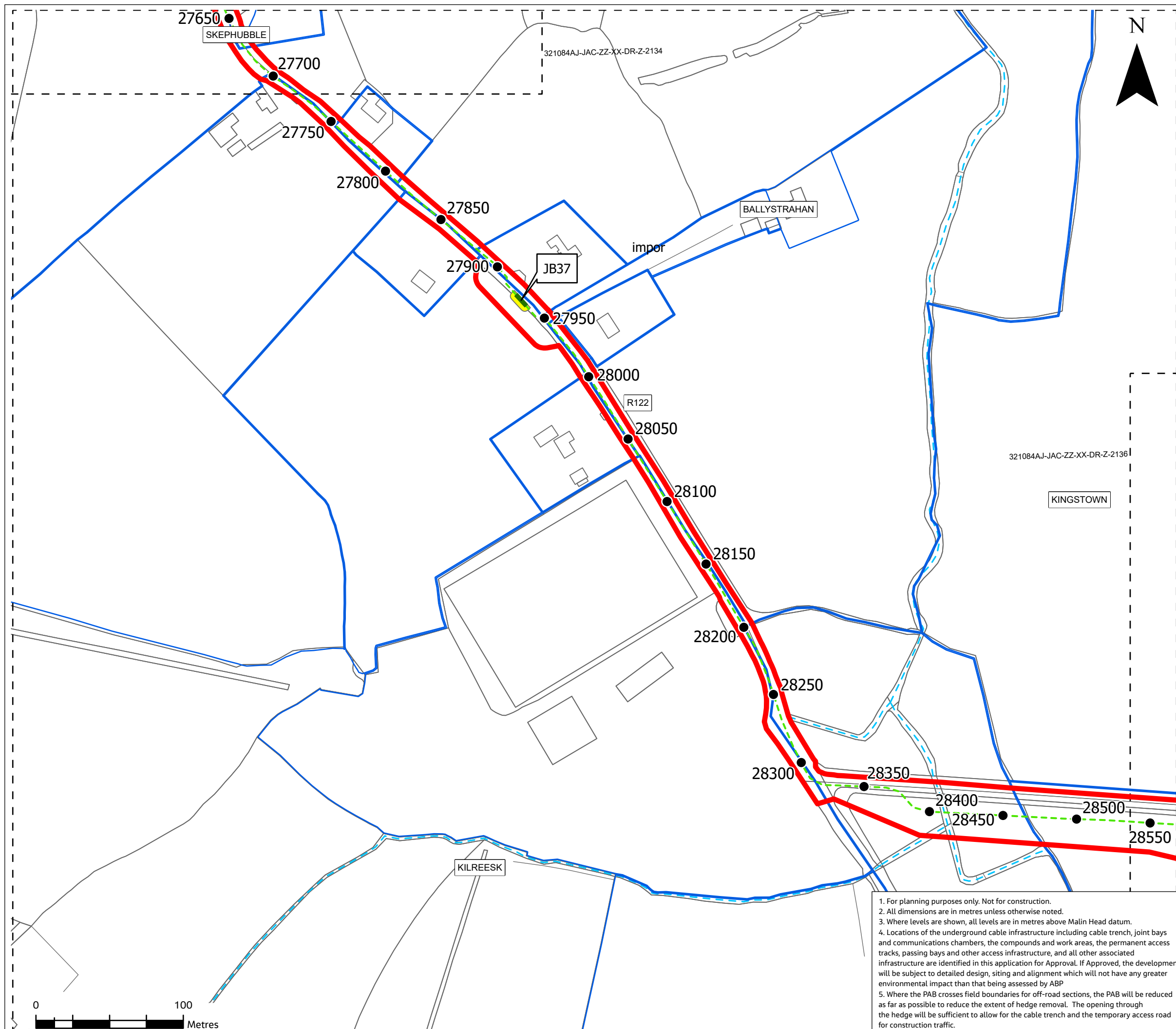
Jacobs No. **321084AJ**

Client No. **CP1021**

Drawing No. **321084AJ-JAC-ZZ-XX-DR-Z-2134**

© Copyright 2024 Jacobs U.K. Limited. The concepts and information contained in this document are the property of Jacobs. Use or copying of this document in whole or in part without the written permission of Jacobs constitutes an infringement of copyright. Limitation: This drawing has been prepared on behalf of, and for the exclusive use of Jacobs' Client, and is subject to, and issued in accordance with, the provisions of the contract between Jacobs and the Client. Jacobs accepts no liability or responsibility whatsoever for, or in respect of, any use of, or reliance upon, this drawing by any third party.

1. For planning purposes only. Not for construction.
2. All dimensions are in metres unless otherwise noted.
3. Where levels are shown, all levels are in metres above Malin Head datum.
4. Locations of the underground cable infrastructure including cable trench, joint bays and communications chambers, the compounds and work areas, the permanent access tracks, passing bays and other access infrastructure, and all other associated infrastructure are identified in this application for Approval. If Approved, the development will be subject to detailed design, siting and alignment which will not have any greater environmental impact than that being assessed by ABP
5. Where the PAB crosses field boundaries for off-road sections, the PAB will be reduced as far as possible to reduce the extent of hedge removal. The opening through the hedge will be sufficient to allow for the cable trench and the temporary access road for construction traffic.

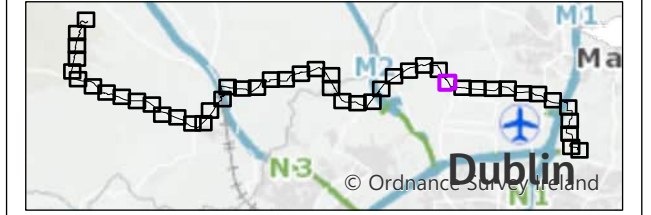


Legend

- Planning Application Boundary
- Landowner Property Boundary
- Underground Cable Route/New Equipment
- xxxx Chainage
- Underground Joint Bay (including link box and telecommunications chambers) - Refer to standard detail 321084AJ-JAC-ZZ-XX-DR-C-0007 for details of Permanent Joint Bay Hard Standing area
- Joint Bay Hardstanding Area

321084AJ-JAC-ZZ-XX-DR-K-XXXXX Outline for the previous and the next sheet in this drawing sequence

- Reference Drawings
- 321084AJ-JAC-ZZ-XX-DR-C-0001 - Standard Detail - Joint Bay and Passing Bay Arrangements - Proposed Details.
 - 321084AJ-JAC-ZZ-XX-DR-C-0002 - Standard Detail - 400kV Cable Joint Bay - Proposed Details.
 - 321084AJ-JAC-ZZ-XX-DR-C-0003 - Standard Detail - Typical Trench Cross Section in Highways & Off-road Sections - Proposed Details.
 - 321084AJ-JAC-ZZ-XX-DR-C-0004 - Standard Detail - Compounds - HDD and Temporary Construction - Proposed Details.
 - 321084AJ-JAC-ZZ-XX-DR-C-0005 - Standard Detail - Permanent Tracks - Proposed Details.
 - 321084AJ-JAC-ZZ-XX-DR-C-0006 - Standard Detail - Temporary Construction Swathe in Private Lands - Proposed Details.
 - 321084AJ-JAC-ZZ-XX-DR-C-0007 - Standard Detail - 400kV Cable Joint Bay Hardstanding in Fields - Proposed Details.
 - 321084AJ-JAC-ZZ-XX-DR-D-0001 - Standard Detail - Drainage



Rev.	Date	Purpose of revision	Drawn	Check'd	Rev'd	Appr'd
4	13/03/24	Issued for Planning	BP	PB	NE	GS
3	21/02/24	Issued for Planning	BP	PB	NE	GS
2	01/12/23	Issued for Planning	BP	PB	NE	GS
1	18/10/23	Issued for Planning	BP	PB	NE	GS

Jacobs

Client

EirGrid

Project

East Meath to North Dublin Grid Upgrade

Drawing Title

**Site Location Map
Sheet 35 of 47**

Drawing Status

FOR PLANNING

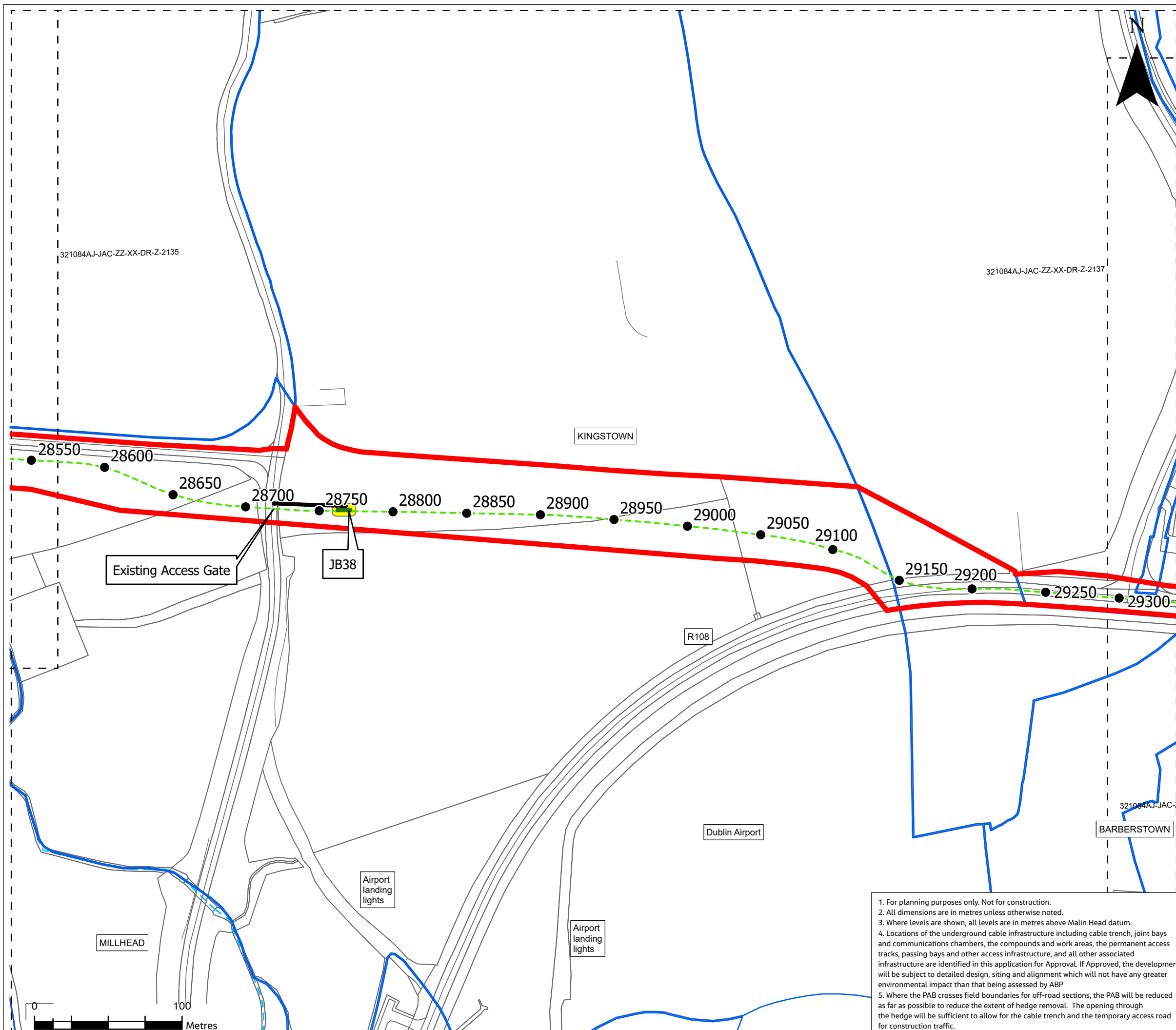
Scale @ A3	1:2,500	DO NOT SCALE
Jacobs No.	321084AJ	
Client No.	CP1021	

Drawing No.

321084AJ-JAC-ZZ-XX-DR-Z-2135

© Copyright 2024 Jacobs U.K. Limited. The concepts and information contained in this document are the property of Jacobs. Use or copying of this document in whole or in part without the written permission of Jacobs constitutes an infringement of copyright. Limitation: This drawing has been prepared on behalf of, and for the exclusive use of Jacobs' Client, and is subject to, and issued in accordance with, the provisions of the contract between Jacobs and the Client. Jacobs accepts no liability or responsibility whatsoever for, or in respect of, any use of, or reliance upon, this drawing by any third party.

1. For planning purposes only. Not for construction.
2. All dimensions are in metres unless otherwise noted.
3. Where levels are shown, all levels are in metres above Malin Head datum.
4. Locations of the underground cable infrastructure including cable trench, joint bays and communications chambers, the compounds and work areas, the permanent access tracks, passing bays and other access infrastructure, and all other associated infrastructure are identified in this application for Approval. If Approved, the development will be subject to detailed design, siting and alignment which will not have any greater environmental impact than that being assessed by ABP
5. Where the PAB crosses field boundaries for off-road sections, the PAB will be reduced as far as possible to reduce the extent of hedge removal. The opening through the hedge will be sufficient to allow for the cable trench and the temporary access road for construction traffic.

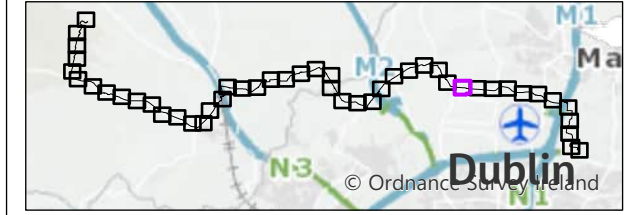


Legend

- Planning Application Boundary
- Landowner Property Boundary
- - - Underground Cable Route/New Equipment
- xxxx Chainage
- Underground Joint Bay (including link box and telecommunications chambers) - Refer to standard detail 321084AJ-JAC-ZZ-XX-DR-C-0007 for details of Permanent Joint Bay Hard Standing area
- Joint Bay Hardstanding Area
- Joint Bay Access Track Route

321084AJ-JAC-ZZ-XX-DR-K-XXXXX Cutline for the previous and the next sheet in this drawing sequence

- Reference Drawings
- 321084AJ-JAC-ZZ-XX-DR-C-0001 - Standard Detail - Joint Bay and Passing Bay Arrangements - Proposed Details.
 - 321084AJ-JAC-ZZ-XX-DR-C-0002 - Standard Detail - 400kV Cable Joint Bay - Proposed Details.
 - 321084AJ-JAC-ZZ-XX-DR-C-0003 - Standard Detail - Typical Trench Cross Section in Highways & Off-road Sections - Proposed Details.
 - 321084AJ-JAC-ZZ-XX-DR-C-0004 - Standard Detail - Compounds - HDD and Temporary Construction - Proposed Details.
 - 321084AJ-JAC-ZZ-XX-DR-C-0005 - Standard Detail - Permanent Tracks - Proposed Details.
 - 321084AJ-JAC-ZZ-XX-DR-C-0006 - Standard Detail - Temporary Construction Swathe in Private Lands - Proposed Details.
 - 321084AJ-JAC-ZZ-XX-DR-C-0007 - Standard Detail - 400kV Cable Joint Bay Hardstanding in Fields - Proposed Details.
 - 321084AJ-JAC-ZZ-XX-DR-D-0001 - Standard Detail - Drainage



Rev.	Date	Purpose of revision	Drawn	Check'd	Rev'd	Appr'd
4	13/03/24	Issued for Planning	BP	PB	NE	GS
3	21/02/24	Issued for Planning	BP	PB	NE	GS
2	01/12/23	Issued for Planning	BP	PB	NE	GS
1	18/10/23	Issued for Planning	BP	PB	NE	GS

Jacobs

Client

EirGrid

Project

East Meath to North Dublin Grid Upgrade

Drawing Title

**Site Location Map
Sheet 36 of 47**

Drawing Status

FOR PLANNING

Scale @ A3

1:2,500

DO NOT SCALE

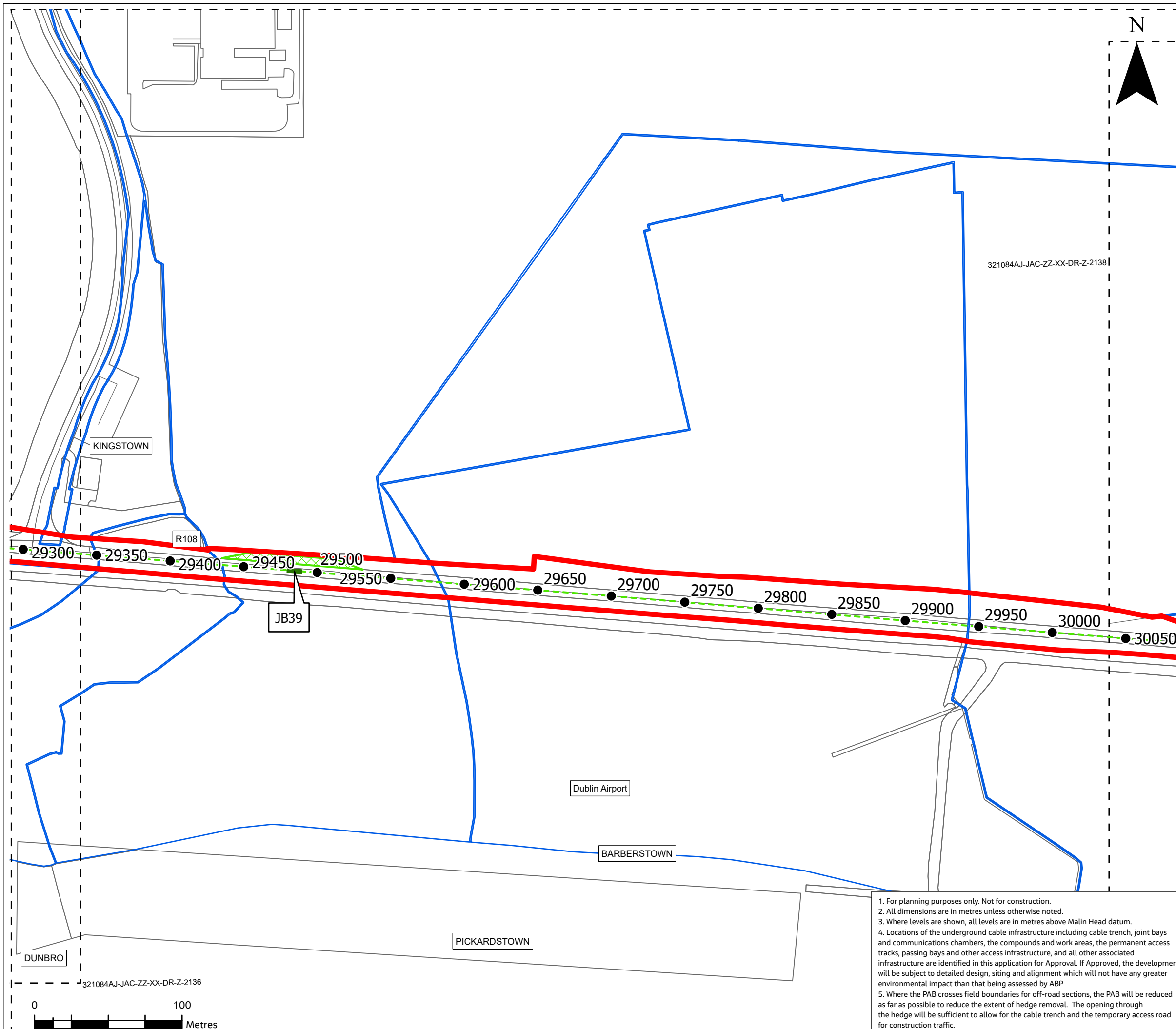
Jacobs No. **321084AJ**

Client No. **CP1021**

Drawing No. **321084AJ-JAC-ZZ-XX-DR-Z-2136**

© Copyright 2024 Jacobs U.K. Limited. The concepts and information contained in this document are the property of Jacobs. Use or copying of this document in whole or in part without the written permission of Jacobs constitutes an infringement of copyright. Limitation: This drawing has been prepared on behalf of, and for the exclusive use of Jacobs' Client, and is subject to, and issued in accordance with, the provisions of the contract between Jacobs and the Client. Jacobs accepts no liability or responsibility whatsoever for, or in respect of, any use of, or reliance upon, this drawing by any third party.

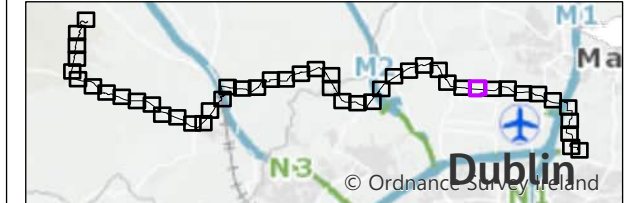
1. For planning purposes only. Not for construction.
2. All dimensions are in metres unless otherwise noted.
3. Where levels are shown, all levels are in metres above Malin Head datum.
4. Locations of the underground cable infrastructure including cable trench, joint bays and communications chambers, the compounds and work areas, the permanent access tracks, passing bays and other access infrastructure, and all other associated infrastructure are identified in this application for Approval. If Approved, the development will be subject to detailed design, siting and alignment which will not have any greater environmental impact than that being assessed by ABP
5. Where the PAB crosses field boundaries for off-road sections, the PAB will be reduced as far as possible to reduce the extent of hedge removal. The opening through the hedge will be sufficient to allow for the cable trench and the temporary access road for construction traffic.



Legend

- Planning Application Boundary
- Landowner Property Boundary
- - - Underground Cable Route/New Equipment
- xxxx Chainage
- Underground Joint Bay (including link box and telecommunications chambers) - Refer to standard detail 321084AJ-JAC-ZZ-XX-DR-C-0007 for details of Permanent Joint Bay Hard Standing area
- Temporary Passing Bay
- 321084AJ-JAC-ZZ-XX-DR-K-XXXXX Outline for the previous and the next sheet in this drawing sequence

- Reference Drawings
- 321084AJ-JAC-ZZ-XX-DR-C-0001 - Standard Detail - Joint Bay and Passing Bay Arrangements - Proposed Details.
 - 321084AJ-JAC-ZZ-XX-DR-C-0002 - Standard Detail - 400KV Cable Joint Bay - Proposed Details.
 - 321084AJ-JAC-ZZ-XX-DR-C-0003 - Standard Detail - Typical Trench Cross Section in Highways & Off-road Sections - Proposed Details.
 - 321084AJ-JAC-ZZ-XX-DR-C-0004 - Standard Detail - Compounds - HDD and Temporary Construction - Proposed Details.
 - 321084AJ-JAC-ZZ-XX-DR-C-0005 - Standard Detail - Permanent Tracks - Proposed Details.
 - 321084AJ-JAC-ZZ-XX-DR-C-0006 - Standard Detail - Temporary Construction Swathe in Private Lands - Proposed Details.
 - 321084AJ-JAC-ZZ-XX-DR-C-0007 - Standard Detail - 400KV Cable Joint Bay Hardstanding in Fields - Proposed Details.
 - 321084AJ-JAC-ZZ-XX-DR-D-0001 - Standard Detail - Drainage



Rev.	Date	Purpose of revision	Drawn	Check'd	Rev'd	Appr'd
4	13/03/24	Issued for Planning	BP	PB	NE	GS
3	21/02/24	Issued for Planning	BP	PB	NE	GS
2	01/12/23	Issued for Planning	BP	PB	NE	GS
1	18/10/23	Issued for Planning	BP	PB	NE	GS

Jacobs



Client
East Meath to North Dublin Grid Upgrade

Drawing Title
**Site Location Map
Sheet 37 of 47**

Drawing Status
FOR PLANNING

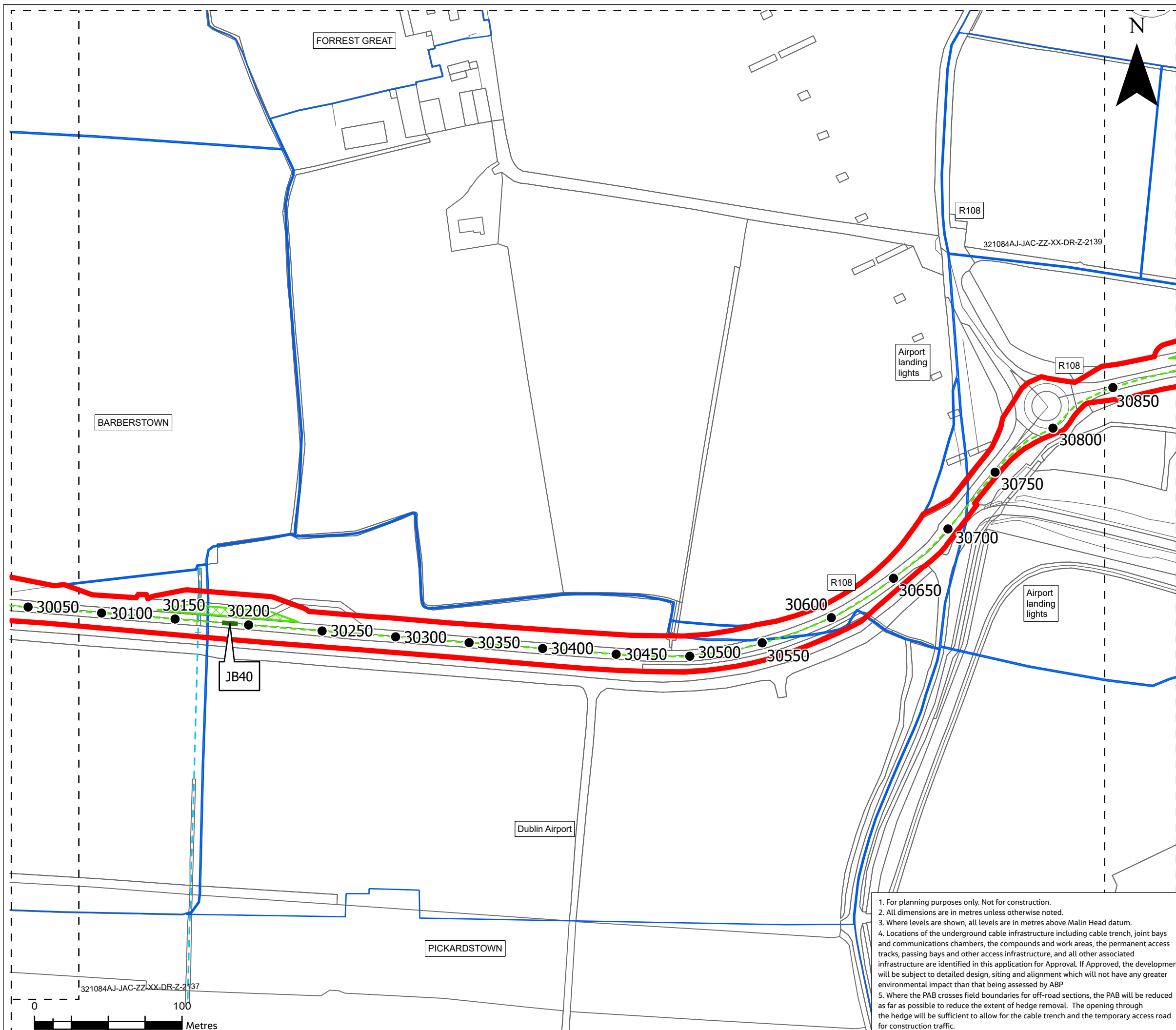
Scale @ A3
1:2,500 **DO NOT SCALE**

Jacobs No. 321084AJ
Client No. CP1021

Drawing No. 321084AJ-JAC-ZZ-XX-DR-Z-2137

© Copyright 2024 Jacobs U.K. Limited. The concepts and information contained in this document are the property of Jacobs. Use or copying of this document in whole or in part without the written permission of Jacobs constitutes an infringement of copyright. Limitation: This drawing has been prepared on behalf of, and for the exclusive use of Jacobs' Client, and is subject to, and issued in accordance with, the provisions of the contract between Jacobs and the Client. Jacobs accepts no liability or responsibility whatsoever for, or in respect of, any use of, or reliance upon, this drawing by any third party.

1. For planning purposes only. Not for construction.
2. All dimensions are in metres unless otherwise noted.
3. Where levels are shown, all levels are in metres above Malin Head datum.
4. Locations of the underground cable infrastructure including cable trench, joint bays and communications chambers, the compounds and work areas, the permanent access tracks, passing bays and other access infrastructure, and all other associated infrastructure are identified in this application for Approval. If Approved, the development will be subject to detailed design, siting and alignment which will not have any greater environmental impact than that being assessed by ABP
5. Where the PAB crosses field boundaries for off-road sections, the PAB will be reduced as far as possible to reduce the extent of hedge removal. The opening through the hedge will be sufficient to allow for the cable trench and the temporary access road for construction traffic.

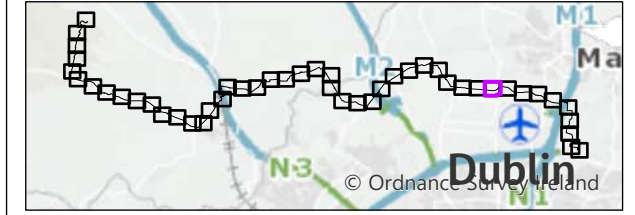


Legend

- Planning Application Boundary
- Landowner Property Boundary
- - - Underground Cable Route/New Equipment
- xxxx Chainage
- Underground Joint Bay (including link box and telecommunications chambers) - Refer to standard detail 321084AJ-JAC-ZZ-XX-DR-C-0007 for details of Permanent Joint Bay Hard Standing area
- Temporary Passing Bay

321084AJ-JAC-ZZ-XX-DR-K-XXXXX Outline for the previous and the next sheet in this drawing sequence

- Reference Drawings
- 321084AJ-JAC-ZZ-XX-DR-C-0001 - Standard Detail - Joint Bay and Passing Bay Arrangements - Proposed Details.
 - 321084AJ-JAC-ZZ-XX-DR-C-0002 - Standard Detail - 400kV Cable Joint Bay - Proposed Details.
 - 321084AJ-JAC-ZZ-XX-DR-C-0003 - Standard Detail - Typical Trench Cross Section in Highways & Off-road Sections - Proposed Details.
 - 321084AJ-JAC-ZZ-XX-DR-C-0004 - Standard Detail - Compounds - HDD and Temporary Construction - Proposed Details.
 - 321084AJ-JAC-ZZ-XX-DR-C-0005 - Standard Detail - Permanent Tracks - Proposed Details.
 - 321084AJ-JAC-ZZ-XX-DR-C-0006 - Standard Detail - Temporary Construction Swathe in Private Lands - Proposed Details.
 - 321084AJ-JAC-ZZ-XX-DR-C-0007 - Standard Detail - 400kV Cable Joint Bay Hardstanding in Fields - Proposed Details.
 - 321084AJ-JAC-ZZ-XX-DR-D-0001 - Standard Detail - Drainage



Rev.	Date	Purpose of revision	Drawn	Check'd	Rev'd	Appr'd
4	13/03/24	Issued for Planning	BP	PB	NE	GS
3	21/02/24	Issued for Planning	BP	PB	NE	GS
2	01/12/23	Issued for Planning	BP	PB	NE	GS
1	18/10/23	Issued for Planning	BP	PB	NE	GS

Jacobs

Client

EirGrid

Project

East Meath to North Dublin Grid Upgrade

Drawing Title

**Site Location Map
Sheet 38 of 47**

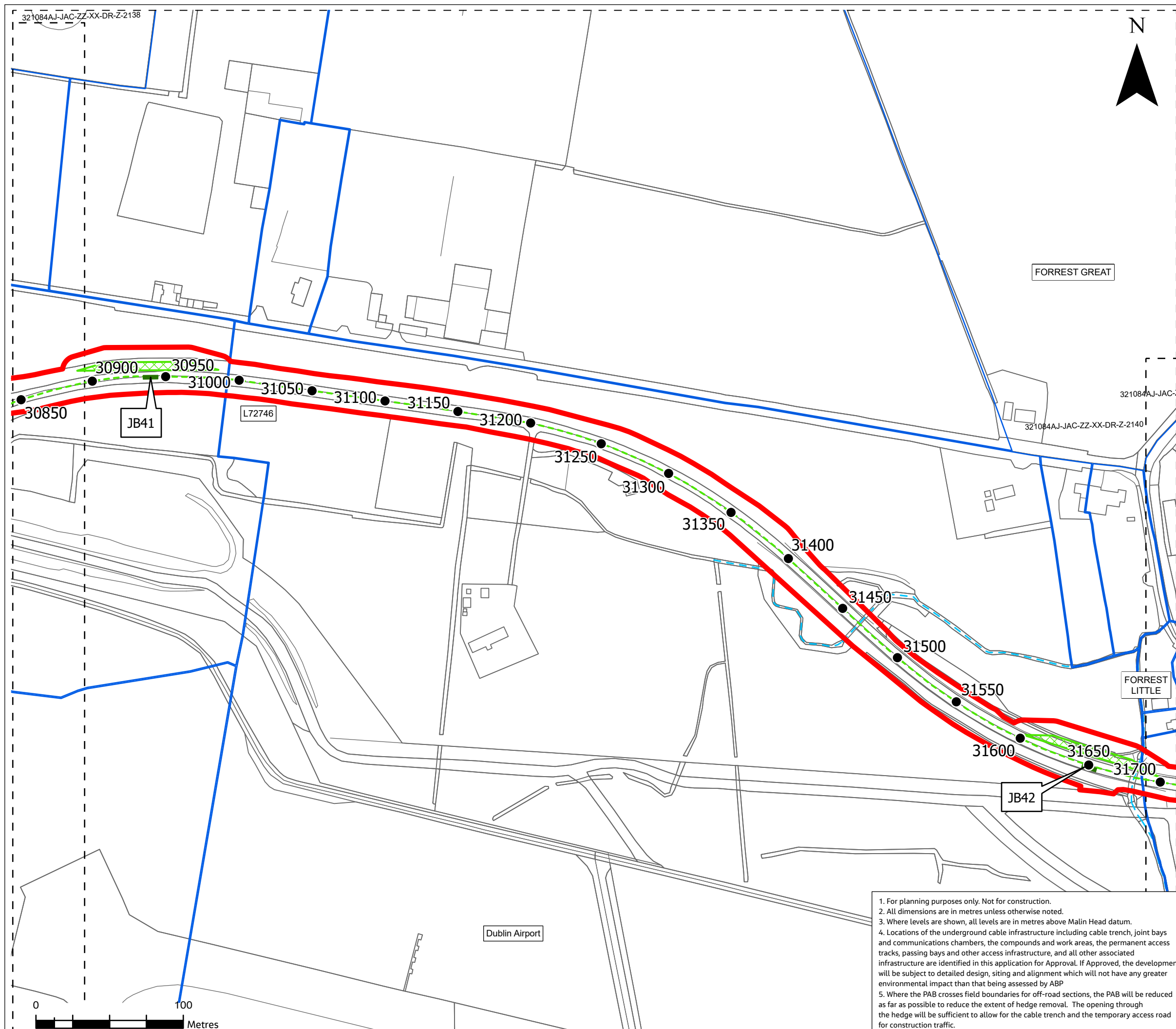
Drawing Status

FOR PLANNING

Scale @ A3	1:2,500	DO NOT SCALE
Jacobs No.	321084AJ	
Client No.	CP1021	
Drawing No.	321084AJ-JAC-ZZ-XX-DR-Z-2138	

© Copyright 2024 Jacobs U.K. Limited. The concepts and information contained in this document are the property of Jacobs. Use or copying of this document in whole or in part without the written permission of Jacobs constitutes an infringement of copyright. Limitation: This drawing has been prepared on behalf of, and for the exclusive use of Jacobs' Client, and is subject to, and issued in accordance with, the provisions of the contract between Jacobs and the Client. Jacobs accepts no liability or responsibility whatsoever for, or in respect of, any use of, or reliance upon, this drawing by any third party.

1. For planning purposes only. Not for construction.
2. All dimensions are in metres unless otherwise noted.
3. Where levels are shown, all levels are in metres above Malin Head datum.
4. Locations of the underground cable infrastructure including cable trench, joint bays and communications chambers, the compounds and work areas, the permanent access tracks, passing bays and other access infrastructure, and all other associated infrastructure are identified in this application for Approval. If Approved, the development will be subject to detailed design, siting and alignment which will not have any greater environmental impact than that being assessed by ABP
5. Where the PAB crosses field boundaries for off-road sections, the PAB will be reduced as far as possible to reduce the extent of hedge removal. The opening through the hedge will be sufficient to allow for the cable trench and the temporary access road for construction traffic.

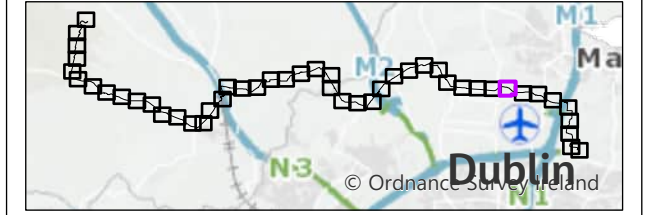


Legend

- Planning Application Boundary
- Landowner Property Boundary
- - - Underground Cable Route/New Equipment
- xxxx Chainage
- Underground Joint Bay (including link box and telecommunications chambers) - Refer to standard detail 321084AJ-JAC-ZZ-XX-DR-C-0007 for details of Permanent Joint Bay Hard Standing area
- Temporary Passing Bay

321084AJ-JAC-ZZ-XX-DR-K-XXXXX Outline for the previous and the next sheet in this drawing sequence

- Reference Drawings
- 321084AJ-JAC-ZZ-XX-DR-C-0001 - Standard Detail - Joint Bay and Passing Bay Arrangements - Proposed Details.
 - 321084AJ-JAC-ZZ-XX-DR-C-0002 - Standard Detail - 400kV Cable Joint Bay - Proposed Details.
 - 321084AJ-JAC-ZZ-XX-DR-C-0003 - Standard Detail - Typical Trench Cross Section in Highways & Off-road Sections - Proposed Details.
 - 321084AJ-JAC-ZZ-XX-DR-C-0004 - Standard Detail - Compounds - HDD and Temporary Construction - Proposed Details.
 - 321084AJ-JAC-ZZ-XX-DR-C-0005 - Standard Detail - Permanent Tracks - Proposed Details.
 - 321084AJ-JAC-ZZ-XX-DR-C-0006 - Standard Detail - Temporary Construction Swathe in Private Lands - Proposed Details.
 - 321084AJ-JAC-ZZ-XX-DR-C-0007 - Standard Detail - 400kV Cable Joint Bay Hardstanding in Fields - Proposed Details.
 - 321084AJ-JAC-ZZ-XX-DR-D-0001 - Standard Detail - Drainage



Rev.	Date	Purpose of revision	Drawn	Check'd	Rev'd	Appr'd
4	13/03/24	Issued for Planning	BP	PB	NE	GS
3	21/02/24	Issued for Planning	BP	PB	NE	GS
2	01/12/23	Issued for Planning	BP	PB	NE	GS
1	18/10/23	Issued for Planning	BP	PB	NE	GS

Jacobs

Client

EirGrid

Project

East Meath to North Dublin Grid Upgrade

Drawing Title

**Site Location Map
Sheet 39 of 47**

Drawing Status

FOR PLANNING

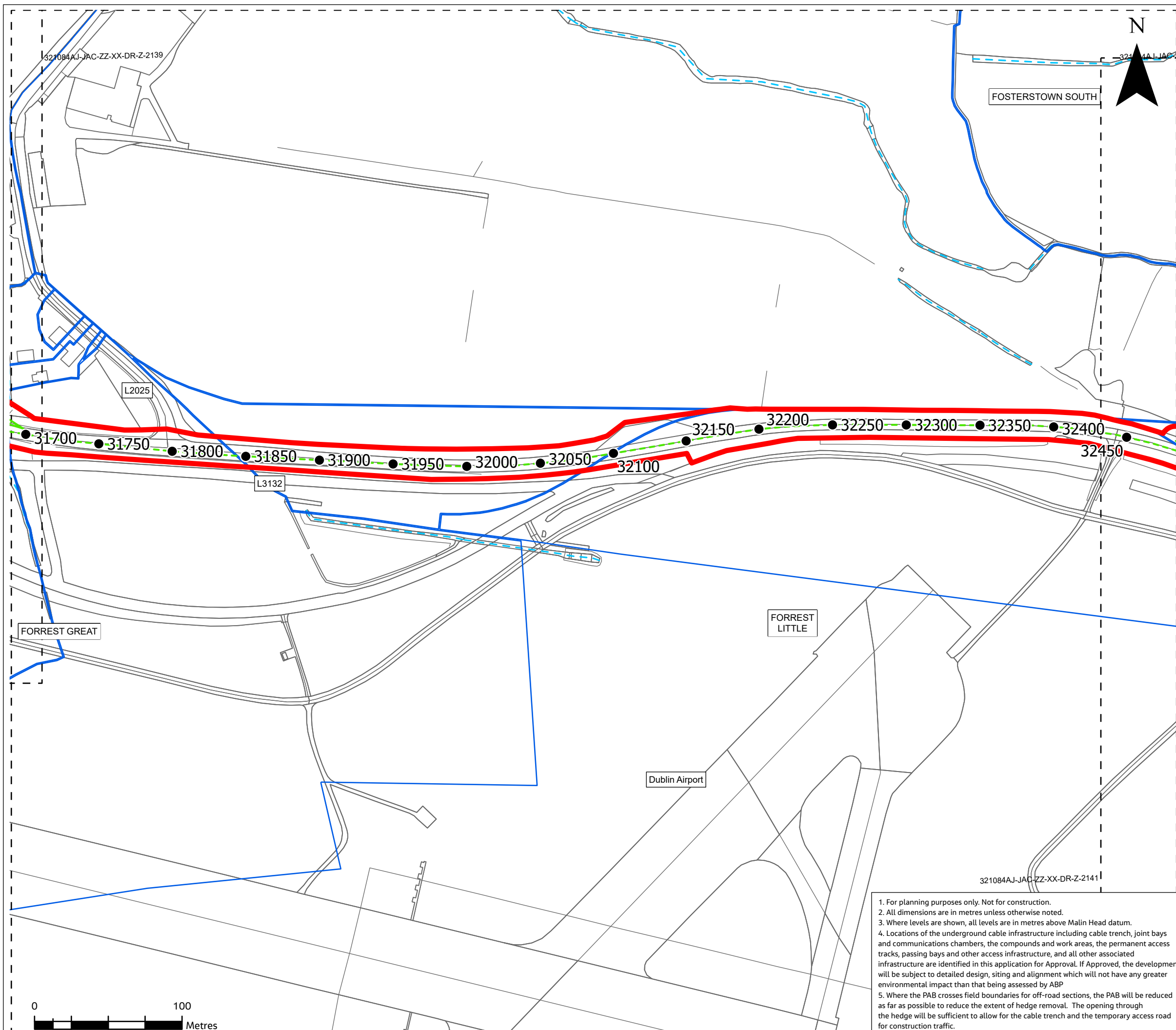
Scale @ A3	1:2,500	DO NOT SCALE
Jacobs No.	321084AJ	
Client No.	CP1021	

Drawing No.

321084AJ-JAC-ZZ-XX-DR-Z-2139

© Copyright 2024 Jacobs U.K. Limited. The concepts and information contained in this document are the property of Jacobs. Use or copying of this document in whole or in part without the written permission of Jacobs constitutes an infringement of copyright. Limitation: This drawing has been prepared on behalf of, and for the exclusive use of Jacobs' Client, and is subject to, and issued in accordance with, the provisions of the contract between Jacobs and the Client. Jacobs accepts no liability or responsibility whatsoever for, or in respect of, any use of, or reliance upon, this drawing by any third party.

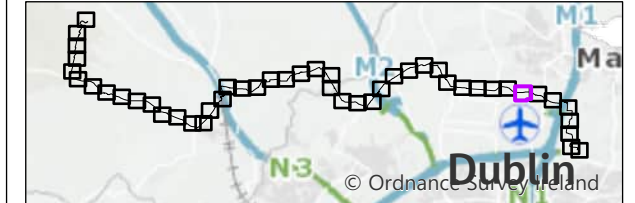
1. For planning purposes only. Not for construction.
2. All dimensions are in metres unless otherwise noted.
3. Where levels are shown, all levels are in metres above Malin Head datum.
4. Locations of the underground cable infrastructure including cable trench, joint bays and communications chambers, the compounds and work areas, the permanent access tracks, passing bays and other access infrastructure, and all other associated infrastructure are identified in this application for Approval. If Approved, the development will be subject to detailed design, siting and alignment which will not have any greater environmental impact than that being assessed by ABP
5. Where the PAB crosses field boundaries for off-road sections, the PAB will be reduced as far as possible to reduce the extent of hedge removal. The opening through the hedge will be sufficient to allow for the cable trench and the temporary access road for construction traffic.



Legend

- Planning Application Boundary
- Landowner Property Boundary
- - - Underground Cable Route/New Equipment
- xxxx Chainage
- Temporary Passing Bay
- 321084AJ-JAC-ZZ-XX-DR-K-XXXXX Outline for the previous and the next sheet in this drawing sequence

- Reference Drawings**
- 321084AJ-JAC-ZZ-XX-DR-C-0001 - Standard Detail - Joint Bay and Passing Bay Arrangements - Proposed Details.
 - 321084AJ-JAC-ZZ-XX-DR-C-0002 - Standard Detail - 400kV Cable Joint Bay - Proposed Details.
 - 321084AJ-JAC-ZZ-XX-DR-C-0003 - Standard Detail - Typical Trench Cross Section in Highways & Off-road Sections - Proposed Details.
 - 321084AJ-JAC-ZZ-XX-DR-C-0004 - Standard Detail - Compounds - HDD and Temporary Construction - Proposed Details.
 - 321084AJ-JAC-ZZ-XX-DR-C-0005 - Standard Detail - Permanent Tracks - Proposed Details.
 - 321084AJ-JAC-ZZ-XX-DR-C-0006 - Standard Detail - Temporary Construction Swathe in Private Lands - Proposed Details.
 - 321084AJ-JAC-ZZ-XX-DR-C-0007 - Standard Detail - 400kV Cable Joint Bay Hardstanding in Fields - Proposed Details.
 - 321084AJ-JAC-ZZ-XX-DR-D-0001 - Standard Detail - Drainage



Rev.	Date	Purpose of revision	Drawn	Check'd	Rev'd	Appr'd
4	13/03/24	Issued for Planning	BP	PB	NE	GS
3	21/02/24	Issued for Planning	BP	PB	NE	GS
2	01/12/23	Issued for Planning	BP	PB	NE	GS
1	18/10/23	Issued for Planning	BP	PB	NE	GS

Jacobs



Client
East Meath to North Dublin Grid Upgrade

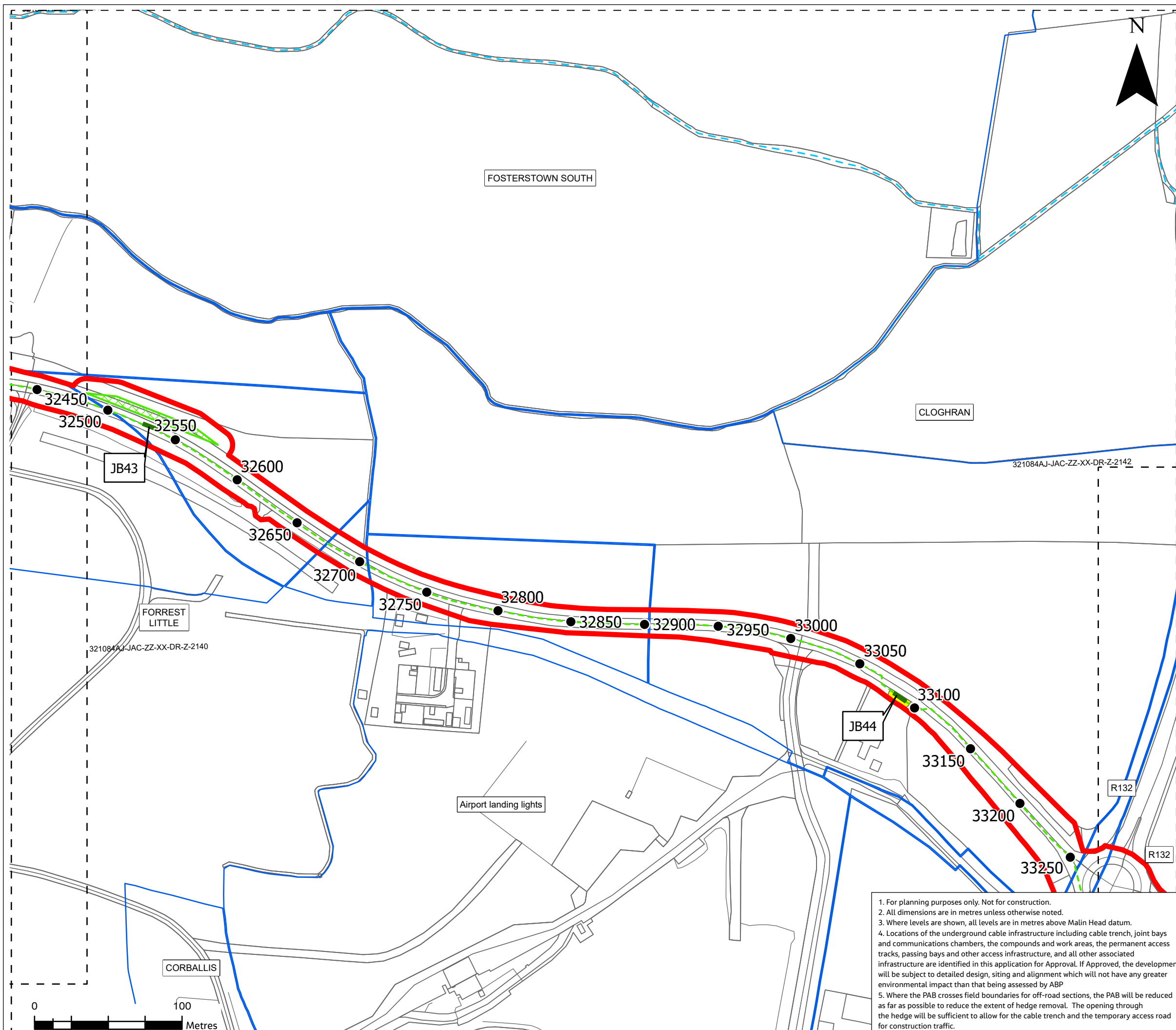
Project
East Meath to North Dublin Grid Upgrade

Drawing Title
Site Location Map
Sheet 40 of 47

Drawing Status
FOR PLANNING

Scale @ A3: 1:2,500 DO NOT SCALE
 Jacobs No.: 321084AJ
 Client No.: CP1021
 Drawing No.: 321084AJ-JAC-ZZ-XX-DR-Z-2140

1. For planning purposes only. Not for construction.
2. All dimensions are in metres unless otherwise noted.
3. Where levels are shown, all levels are in metres above Malin Head datum.
4. Locations of the underground cable infrastructure including cable trench, joint bays and communications chambers, the compounds and work areas, the permanent access tracks, passing bays and other access infrastructure, and all other associated infrastructure are identified in this application for Approval. If Approved, the development will be subject to detailed design, siting and alignment which will not have any greater environmental impact than that being assessed by ABP
5. Where the PAB crosses field boundaries for off-road sections, the PAB will be reduced as far as possible to reduce the extent of hedge removal. The opening through the hedge will be sufficient to allow for the cable trench and the temporary access road for construction traffic.

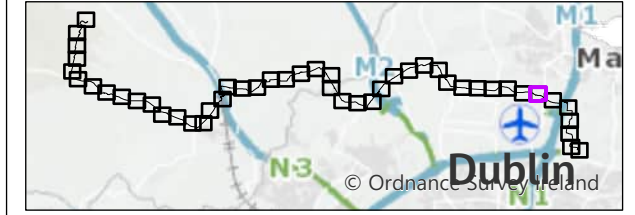


Legend

- Planning Application Boundary
- Landowner Property Boundary
- - - Underground Cable Route/New Equipment
- xxxx Chainage
- Underground Joint Bay (including link box and telecommunications chambers) - Refer to standard detail 321084AJ-JAC-ZZ-XX-DR-C-0007 for details of Permanent Joint Bay Hard Standing area
- Joint Bay Hardstanding Area
- Temporary Passing Bay

321084AJ-JAC-ZZ-XX-DR-K-XXXXX Cutline for the previous and the next sheet in this drawing sequence

- Reference Drawings
- 321084AJ-JAC-ZZ-XX-DR-C-0001 - Standard Detail - Joint Bay and Passing Bay Arrangements - Proposed Details.
 - 321084AJ-JAC-ZZ-XX-DR-C-0002 - Standard Detail - 400KV Cable Joint Bay - Proposed Details.
 - 321084AJ-JAC-ZZ-XX-DR-C-0003 - Standard Detail - Typical Trench Cross Section in Highways & Off-road Sections - Proposed Details.
 - 321084AJ-JAC-ZZ-XX-DR-C-0004 - Standard Detail - Compounds - HDD and Temporary Construction - Proposed Details.
 - 321084AJ-JAC-ZZ-XX-DR-C-0005 - Standard Detail - Permanent Tracks - Proposed Details.
 - 321084AJ-JAC-ZZ-XX-DR-C-0006 - Standard Detail - Temporary Construction Swathe in Private Lands - Proposed Details.
 - 321084AJ-JAC-ZZ-XX-DR-C-0007 - Standard Detail - 400KV Cable Joint Bay Hardstanding in Fields - Proposed Details.
 - 321084AJ-JAC-ZZ-XX-DR-D-0001 - Standard Detail - Drainage



Rev.	Date	Purpose of revision	Drawn	Check'd	Rev'd	Appr'd
4	13/03/24	Issued for Planning	BP	PB	NE	GS
3	21/02/24	Issued for Planning	BP	PB	NE	GS
2	01/12/23	Issued for Planning	BP	PB	NE	GS
1	18/10/23	Issued for Planning	BP	PB	NE	GS

Jacobs



Client
East Meath to North Dublin Grid Upgrade

Project
Site Location Map Sheet 41 of 47

Drawing Status
FOR PLANNING

Scale @ A3 **1:2,500** **DO NOT SCALE**

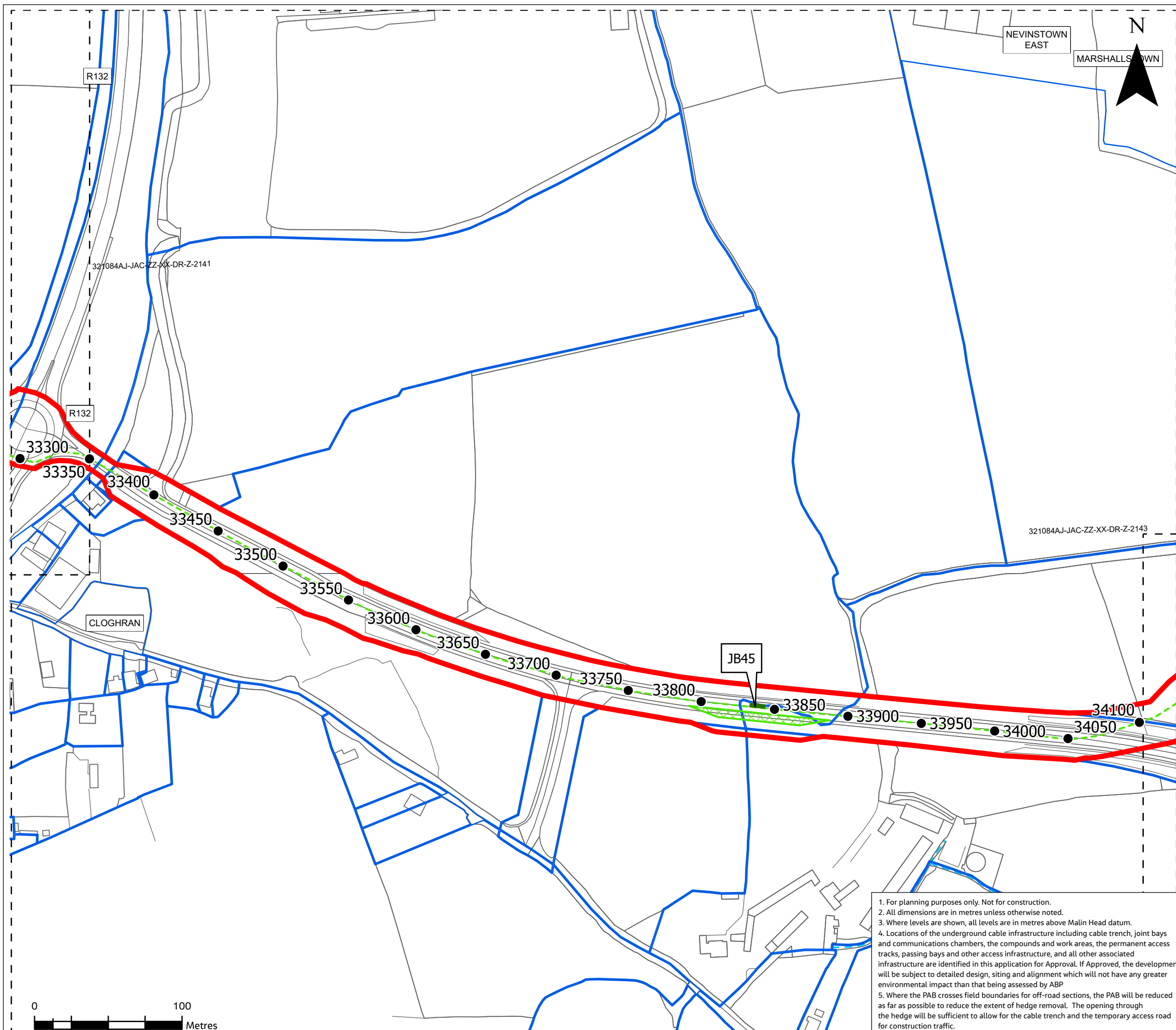
Jacobs No. **321084AJ**

Client No. **CP1021**

Drawing No. **321084AJ-JAC-ZZ-XX-DR-Z-2141**

© Copyright 2024 Jacobs U.K. Limited. The concepts and information contained in this document are the property of Jacobs. Use or copying of this document in whole or in part without the written permission of Jacobs constitutes an infringement of copyright. Limitation: This drawing has been prepared on behalf of, and for the exclusive use of Jacobs' Client, and is subject to, and issued in accordance with, the provisions of the contract between Jacobs and the Client. Jacobs accepts no liability or responsibility whatsoever for, or in respect of, any use of, or reliance upon, this drawing by any third party.

1. For planning purposes only. Not for construction.
2. All dimensions are in metres unless otherwise noted.
3. Where levels are shown, all levels are in metres above Malin Head datum.
4. Locations of the underground cable infrastructure including cable trench, joint bays and communications chambers, the compounds and work areas, the permanent access tracks, passing bays and other access infrastructure, and all other associated infrastructure are identified in this application for Approval. If Approved, the development will be subject to detailed design, siting and alignment which will not have any greater environmental impact than that being assessed by ABP
5. Where the PAB crosses field boundaries for off-road sections, the PAB will be reduced as far as possible to reduce the extent of hedge removal. The opening through the hedge will be sufficient to allow for the cable trench and the temporary access road for construction traffic.

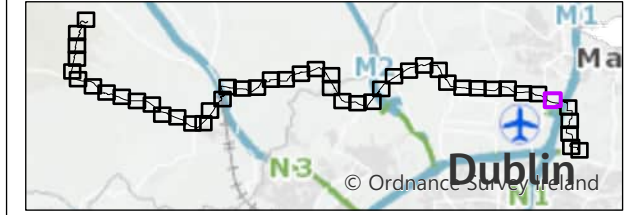


Legend

- Planning Application Boundary
- Landowner Property Boundary
- Underground Cable Route/New Equipment
- xxxx Chainage
- Underground Joint Bay (including link box and telecommunications chambers) - Refer to standard detail 321084AJ-JAC-ZZ-XX-DR-C-0007 for details of Permanent Joint Bay Hard Standing area
- Temporary Passing Bay

321084AJ-JAC-ZZ-XX-DR-K-XXXXX Outline for the previous and the next sheet in this drawing sequence

- Reference Drawings**
- 321084AJ-JAC-ZZ-XX-DR-C-0001 - Standard Detail - Joint Bay and Passing Bay Arrangements - Proposed Details.
 - 321084AJ-JAC-ZZ-XX-DR-C-0002 - Standard Detail - 400kV Cable Joint Bay - Proposed Details.
 - 321084AJ-JAC-ZZ-XX-DR-C-0003 - Standard Detail - Typical Trench Cross Section in Highways & Off-road Sections - Proposed Details.
 - 321084AJ-JAC-ZZ-XX-DR-C-0004 - Standard Detail - Compounds - HDD and Temporary Construction - Proposed Details.
 - 321084AJ-JAC-ZZ-XX-DR-C-0005 - Standard Detail - Permanent Tracks - Proposed Details.
 - 321084AJ-JAC-ZZ-XX-DR-C-0006 - Standard Detail - Temporary Construction Swathe in Private Lands - Proposed Details.
 - 321084AJ-JAC-ZZ-XX-DR-C-0007 - Standard Detail - 400kV Cable Joint Bay Hardstanding in Fields - Proposed Details.
 - 321084AJ-JAC-ZZ-XX-DR-D-0001 - Standard Detail - Drainage



Rev.	Date	Purpose of revision	Drawn	Check'd	Rev'd	Appr'd
4	13/03/24	Issued for Planning	BP	PB	NE	GS
3	21/02/24	Issued for Planning	BP	PB	NE	GS
2	01/12/23	Issued for Planning	BP	PB	NE	GS
1	18/10/23	Issued for Planning	BP	PB	NE	GS

Jacobs

Client

EirGrid

Project

East Meath to North Dublin Grid Upgrade

Drawing Title

**Site Location Map
Sheet 42 of 47**

Drawing Status

FOR PLANNING

Scale @ A3

1:2,500

DO NOT SCALE

Jacobs No.

321084AJ

Client No.

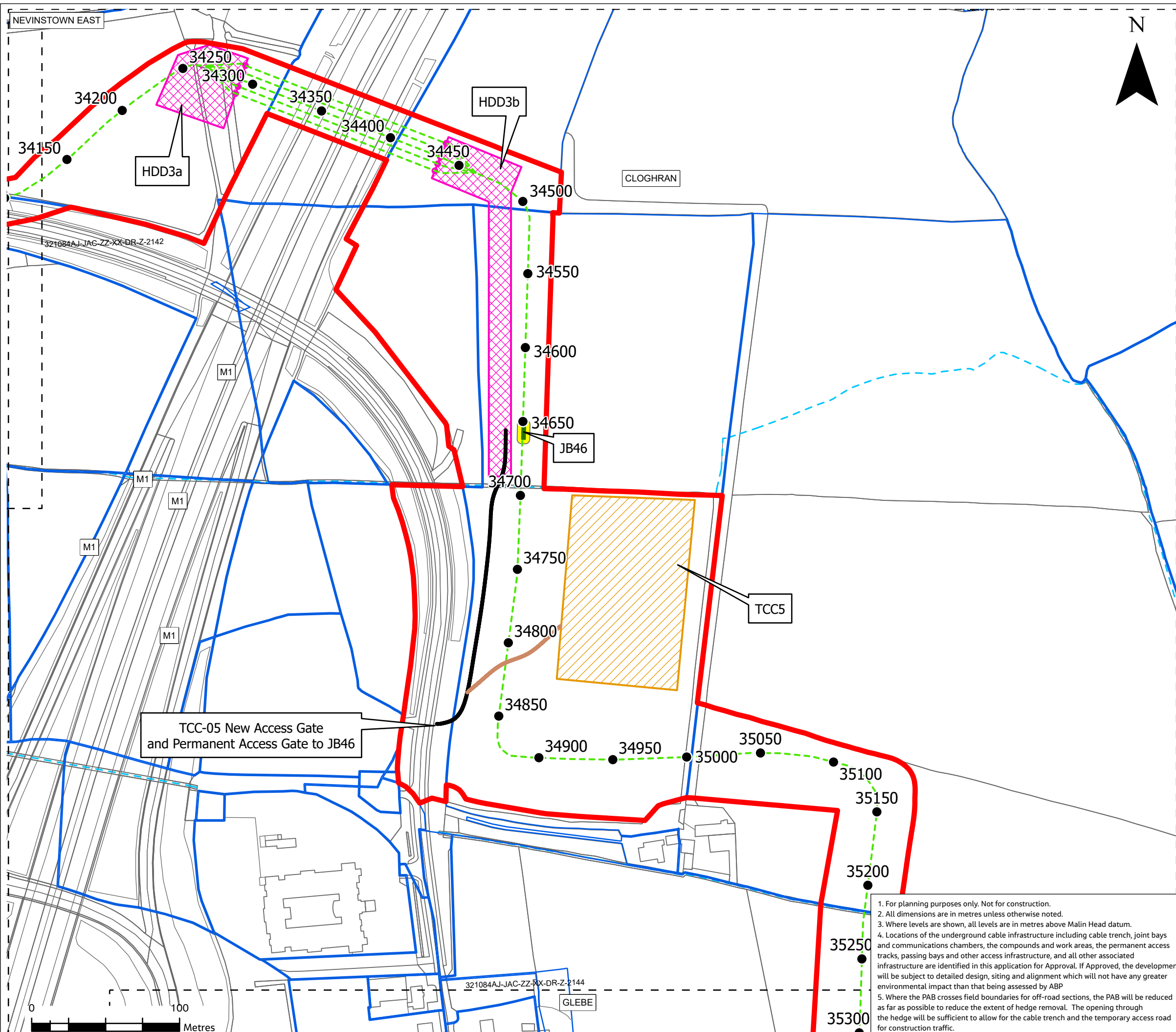
CP1021

Drawing No.

321084AJ-JAC-ZZ-XX-DR-Z-2142

© Copyright 2024 Jacobs U.K. Limited. The concepts and information contained in this document are the property of Jacobs. Use or copying of this document in whole or in part without the written permission of Jacobs constitutes an infringement of copyright. Limitation: This drawing has been prepared on behalf of, and for the exclusive use of Jacobs' Client, and is subject to, and issued in accordance with, the provisions of the contract between Jacobs and the Client. Jacobs accepts no liability or responsibility whatsoever for, or in respect of, any use of, or reliance upon, this drawing by any third party.

1. For planning purposes only. Not for construction.
2. All dimensions are in metres unless otherwise noted.
3. Where levels are shown, all levels are in metres above Malin Head datum.
4. Locations of the underground cable infrastructure including cable trench, joint bays and communications chambers, the compounds and work areas, the permanent access tracks, passing bays and other access infrastructure, and all other associated infrastructure are identified in this application for Approval. If Approved, the development will be subject to detailed design, siting and alignment which will not have any greater environmental impact than that being assessed by ABP
5. Where the PAB crosses field boundaries for off-road sections, the PAB will be reduced as far as possible to reduce the extent of hedge removal. The opening through the hedge will be sufficient to allow for the cable trench and the temporary access road for construction traffic.

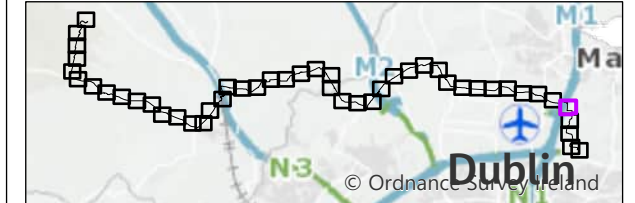


Legend

- Planning Application Boundary
- Landowner Property Boundary
- - - Underground Cable Route/New Equipment
- - - Watercourses
- xxxx Chainage
- Underground Joint Bay (including link box and telecommunications chambers) - Refer to standard detail 321084AJ-JAC-ZZ-XX-DR-C-0007 for details of Permanent Joint Bay Hard Standing area
- Joint Bay Hardstanding Area
- Joint Bay Access Track Route
- Temporary Construction Compound Access Track
- Temporary Construction Compound & Laydown Area
- Temporary HDD Compound

321084AJ-JAC-ZZ-XX-DR-K-XXXXX Outline for the previous and the next sheet in this drawing sequence

- Reference Drawings
- 321084AJ-JAC-ZZ-XX-DR-C-0001 - Standard Detail - Joint Bay and Passing Bay Arrangements - Proposed Details.
 - 321084AJ-JAC-ZZ-XX-DR-C-0002 - Standard Detail - 400kV Cable Joint Bay - Proposed Details.
 - 321084AJ-JAC-ZZ-XX-DR-C-0003 - Standard Detail - Typical Trench Cross Section in Highways & Off-road Sections - Proposed Details.
 - 321084AJ-JAC-ZZ-XX-DR-C-0004 - Standard Detail - Compounds - HDD and Temporary Construction - Proposed Details.
 - 321084AJ-JAC-ZZ-XX-DR-C-0005 - Standard Detail - Permanent Tracks - Proposed Details.
 - 321084AJ-JAC-ZZ-XX-DR-C-0006 - Standard Detail - Temporary Construction Swathe in Private Lands - Proposed Details.
 - 321084AJ-JAC-ZZ-XX-DR-C-0007 - Standard Detail - 400kV Cable Joint Bay Hardstanding in Fields - Proposed Details.
 - 321084AJ-JAC-ZZ-XX-DR-D-0001 - Standard Detail - Drainage



Rev.	Date	Purpose of revision	Drawn	Check'd	Rev'd	Appr'd
4	13/03/24	Issued for Planning	BP	PB	NE	GS
3	21/02/24	Issued for Planning	BP	PB	NE	GS
2	01/12/23	Issued for Planning	BP	PB	NE	GS
1	18/10/23	Issued for Planning	BP	PB	NE	GS

Jacobs

Client
EirGrid

Project
East Meath to North Dublin Grid Upgrade

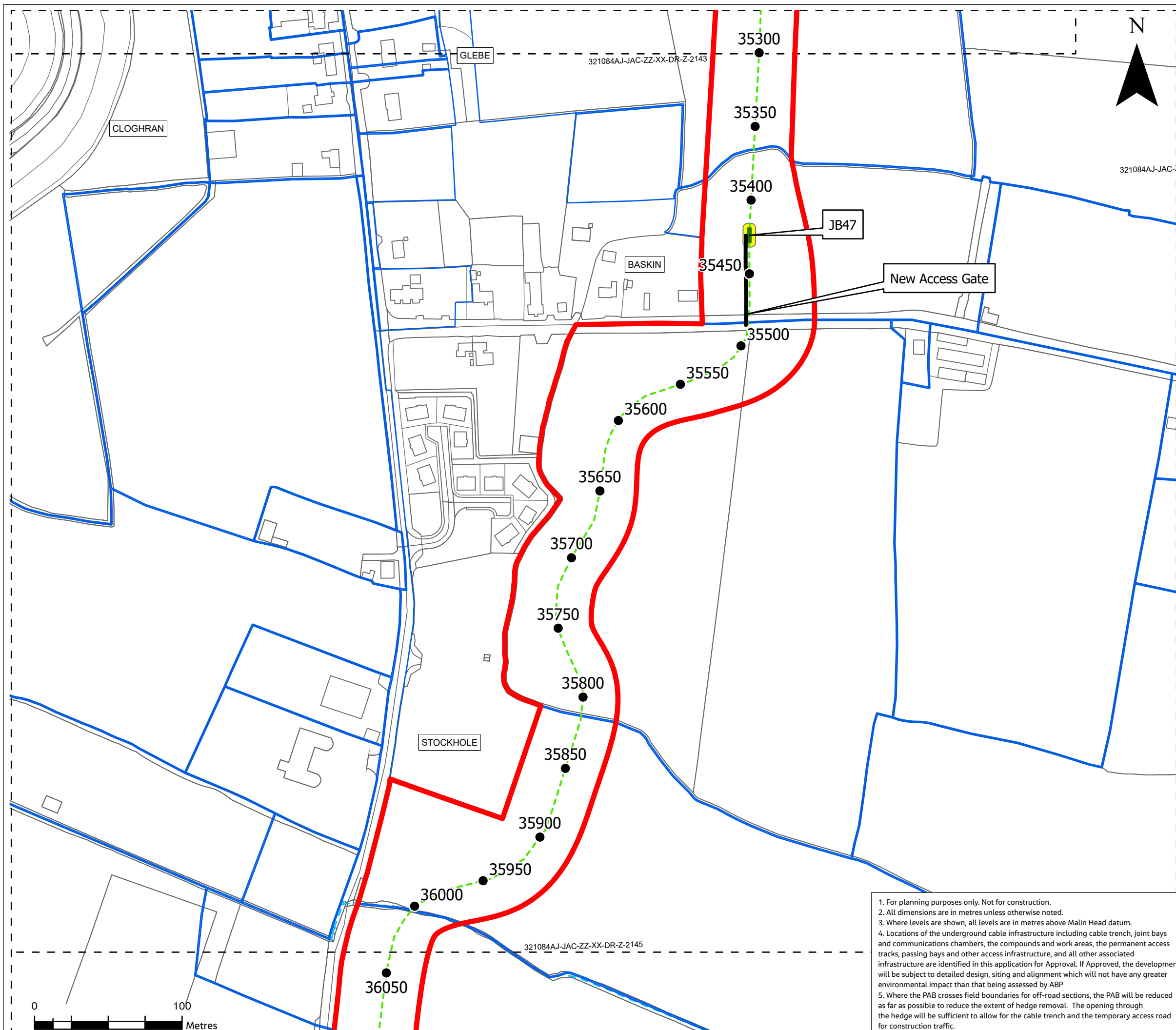
Drawing Title
**Site Location Map
Sheet 43 of 47**

Drawing Status
FOR PLANNING

Scale @ A3	1:2,500	DO NOT SCALE
Jacobs No.	321084AJ	
Client No.	CP1021	
Drawing No.	321084AJ-JAC-ZZ-XX-DR-Z-2143	

© Copyright 2024 Jacobs U.K. Limited. The concepts and information contained in this document are the property of Jacobs. Use or copying of this document in whole or in part without the written permission of Jacobs constitutes an infringement of copyright. Limitation: This drawing has been prepared on behalf of, and for the exclusive use of Jacobs' Client, and is subject to, and issued in accordance with, the provisions of the contract between Jacobs and the Client. Jacobs accepts no liability or responsibility whatsoever for, or in respect of, any use of, or reliance upon, this drawing by any third party.

1. For planning purposes only. Not for construction.
2. All dimensions are in metres unless otherwise noted.
3. Where levels are shown, all levels are in metres above Malin Head datum.
4. Locations of the underground cable infrastructure including cable trench, joint bays and communications chambers, the compounds and work areas, the permanent access tracks, passing bays and other access infrastructure, and all other associated infrastructure are identified in this application for Approval. If Approved, the development will be subject to detailed design, siting and alignment which will not have any greater environmental impact than that being assessed by ABP
5. Where the PAB crosses field boundaries for off-road sections, the PAB will be reduced as far as possible to reduce the extent of hedge removal. The opening through the hedge will be sufficient to allow for the cable trench and the temporary access road for construction traffic.

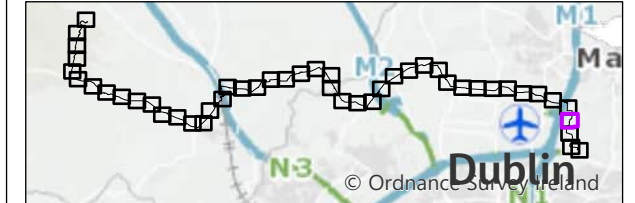


Legend

- Planning Application Boundary
- Landowner Property Boundary
- - - Underground Cable Route/New Equipment
- xxxx Chainage
- Underground Joint Bay (including link box and telecommunications chambers) - Refer to standard detail 321084AJ-JAC-ZZ-XX-DR-C-0007 for details of Permanent Joint Bay Hard Standing area
- Joint Bay Hardstanding Area
- Joint Bay Access Track Route

321084AJ-JAC-ZZ-XX-DR-K-XXXXX Cutline for the previous and the next sheet in this drawing sequence

- Reference Drawings
- 321084AJ-JAC-ZZ-XX-DR-C-0001 - Standard Detail - Joint Bay and Passing Bay Arrangements - Proposed Details.
 - 321084AJ-JAC-ZZ-XX-DR-C-0002 - Standard Detail - 400kV Cable Joint Bay - Proposed Details.
 - 321084AJ-JAC-ZZ-XX-DR-C-0003 - Standard Detail - Typical Trench Cross Section in Highways & Off-road Sections - Proposed Details.
 - 321084AJ-JAC-ZZ-XX-DR-C-0004 - Standard Detail - Compounds - HDD and Temporary Construction - Proposed Details.
 - 321084AJ-JAC-ZZ-XX-DR-C-0005 - Standard Detail - Permanent Tracks - Proposed Details.
 - 321084AJ-JAC-ZZ-XX-DR-C-0006 - Standard Detail - Temporary Construction Swathe in Private Lands - Proposed Details.
 - 321084AJ-JAC-ZZ-XX-DR-C-0007 - Standard Detail - 400kV Cable Joint Bay Hardstanding in Fields - Proposed Details.
 - 321084AJ-JAC-ZZ-XX-DR-D-0001 - Standard Detail - Drainage



Rev.	Date	Purpose of revision	Drawn	Check'd	Rev'd	Appr'd
4	13/03/24	Issued for Planning	BP	PB	NE	GS
3	21/02/24	Issued for Planning	BP	PB	NE	GS
2	01/12/23	Issued for Planning	BP	PB	NE	GS
1	18/10/23	Issued for Planning	BP	PB	NE	GS

Jacobs

Client
EirGrid

Project
East Meath to North Dublin Grid Upgrade

Drawing Title
**Site Location Map
Sheet 44 of 47**

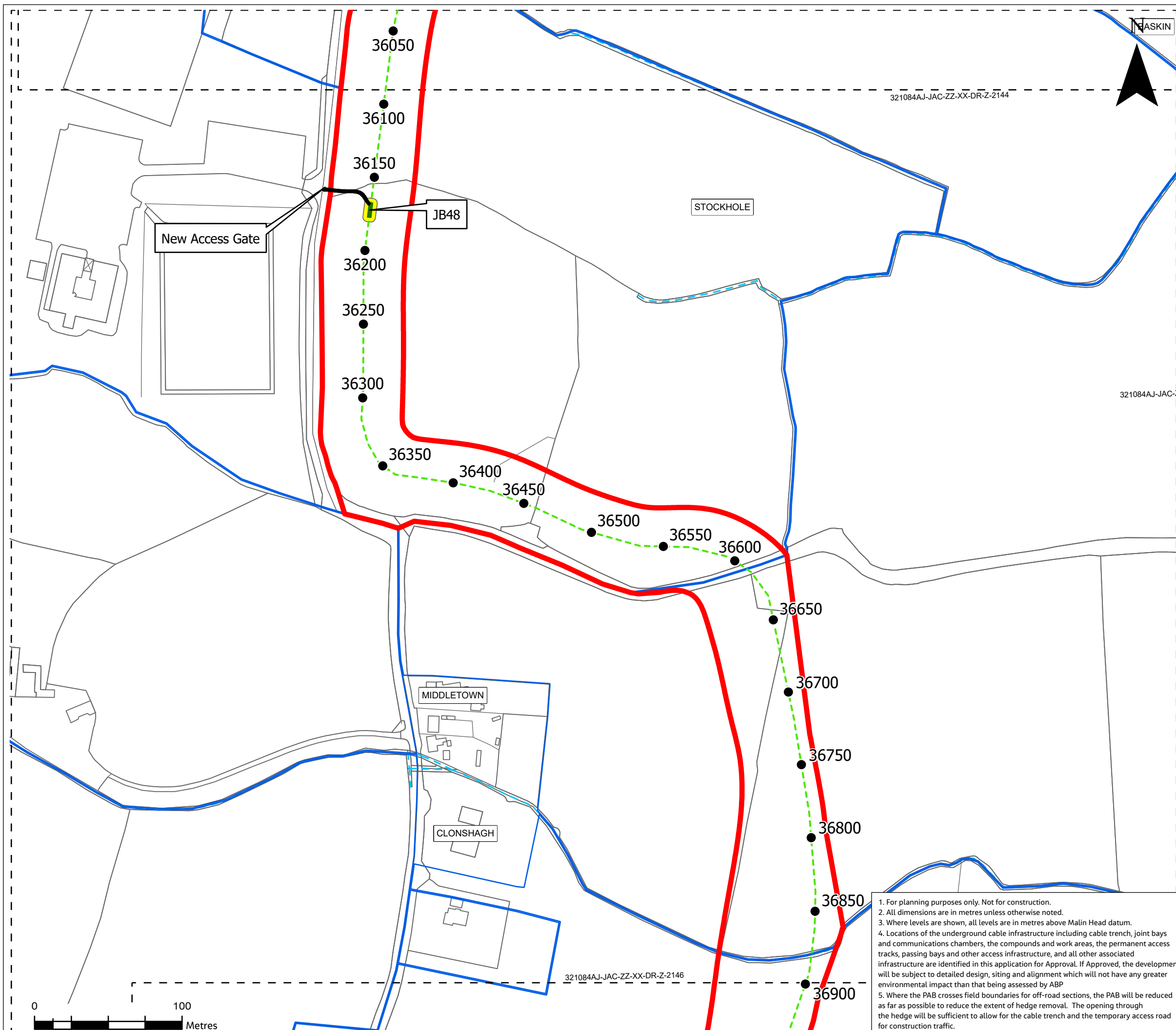
Drawing Status
FOR PLANNING

Scale @ A3	1:2,500	DO NOT SCALE
Jacobs No.	321084AJ	
Client No.	CP1021	

Drawing No.
321084AJ-JAC-ZZ-XX-DR-Z-2144

© Copyright 2024 Jacobs U.K. Limited. The concepts and information contained in this document are the property of Jacobs. Use or copying of this document in whole or in part without the written permission of Jacobs constitutes an infringement of copyright. Limitation: This drawing has been prepared on behalf of, and for the exclusive use of Jacobs' Client, and is subject to, and issued in accordance with, the provisions of the contract between Jacobs and the Client. Jacobs accepts no liability or responsibility whatsoever for, or in respect of, any use of, or reliance upon, this drawing by any third party.

1. For planning purposes only. Not for construction.
2. All dimensions are in metres unless otherwise noted.
3. Where levels are shown, all levels are in metres above Malin Head datum.
4. Locations of the underground cable infrastructure including cable trench, joint bays and communications chambers, the compounds and work areas, the permanent access tracks, passing bays and other access infrastructure, and all other associated infrastructure are identified in this application for Approval. If Approved, the development will be subject to detailed design, siting and alignment which will not have any greater environmental impact than that being assessed by ABP
5. Where the PAB crosses field boundaries for off-road sections, the PAB will be reduced as far as possible to reduce the extent of hedge removal. The opening through the hedge will be sufficient to allow for the cable trench and the temporary access road for construction traffic.

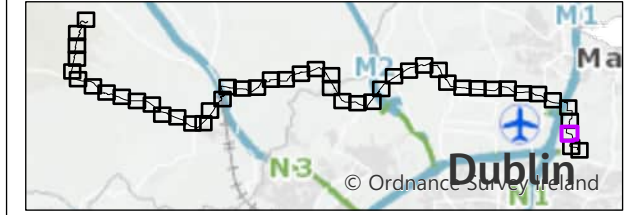


Legend

- Planning Application Boundary
- Landowner Property Boundary
- - - Underground Cable Route/New Equipment
- xxxx Chainage
- Underground Joint Bay (including link box and telecommunications chambers) - Refer to standard detail 321084AJ-JAC-ZZ-XX-DR-C-0007 for details of Permanent Joint Bay Hard Standing area
- Joint Bay Hardstanding Area
- Joint Bay Access Track Route

321084AJ-JAC-ZZ-XX-DR-K-XXXXX Cutline for the previous and the next sheet in this drawing sequence

- Reference Drawings
- 321084AJ-JAC-ZZ-XX-DR-C-0001 - Standard Detail - Joint Bay and Passing Bay Arrangements - Proposed Details.
 - 321084AJ-JAC-ZZ-XX-DR-C-0002 - Standard Detail - 400kV Cable Joint Bay - Proposed Details.
 - 321084AJ-JAC-ZZ-XX-DR-C-0003 - Standard Detail - Typical Trench Cross Section in Highways & Off-road Sections - Proposed Details.
 - 321084AJ-JAC-ZZ-XX-DR-C-0004 - Standard Detail - Compounds - HDD and Temporary Construction - Proposed Details.
 - 321084AJ-JAC-ZZ-XX-DR-C-0005 - Standard Detail - Permanent Tracks - Proposed Details.
 - 321084AJ-JAC-ZZ-XX-DR-C-0006 - Standard Detail - Temporary Construction Swathe in Private Lands - Proposed Details.
 - 321084AJ-JAC-ZZ-XX-DR-C-0007 - Standard Detail - 400kV Cable Joint Bay Hardstanding in Fields - Proposed Details.
 - 321084AJ-JAC-ZZ-XX-DR-D-0001 - Standard Detail - Drainage



Rev.	Date	Purpose of revision	Drawn	Check'd	Rev'd	Appr'd
4	13/03/24	Issued for Planning	BP	PB	NE	GS
3	21/02/24	Issued for Planning	BP	PB	NE	GS
2	01/12/23	Issued for Planning	BP	PB	NE	GS
1	18/10/23	Issued for Planning	BP	PB	NE	GS

Jacobs

Client

EirGrid

Project

East Meath to North Dublin Grid Upgrade

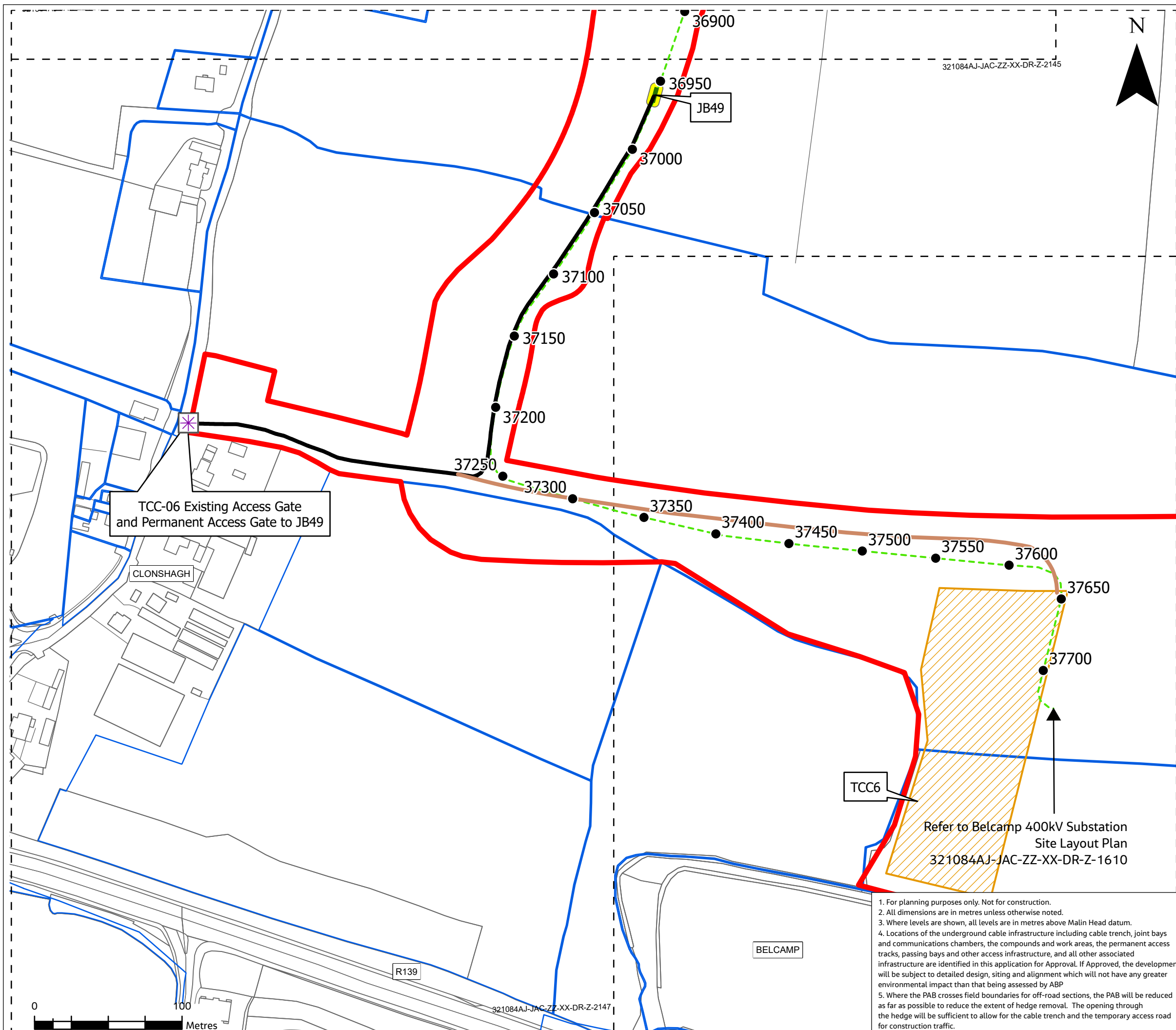
Drawing Title

**Site Location Map
Sheet 45 of 47**

Drawing Status: **FOR PLANNING**

Scale @ A3	1:2,500	DO NOT SCALE
Jacobs No.	321084AJ	
Client No.	CP1021	
Drawing No.	321084AJ-JAC-ZZ-XX-DR-Z-2145	

1. For planning purposes only. Not for construction.
2. All dimensions are in metres unless otherwise noted.
3. Where levels are shown, all levels are in metres above Malin Head datum.
4. Locations of the underground cable infrastructure including cable trench, joint bays and communications chambers, the compounds and work areas, the permanent access tracks, passing bays and other access infrastructure, and all other associated infrastructure are identified in this application for Approval. If Approved, the development will be subject to detailed design, siting and alignment which will not have any greater environmental impact than that being assessed by ABP
5. Where the PAB crosses field boundaries for off-road sections, the PAB will be reduced as far as possible to reduce the extent of hedge removal. The opening through the hedge will be sufficient to allow for the cable trench and the temporary access road for construction traffic.

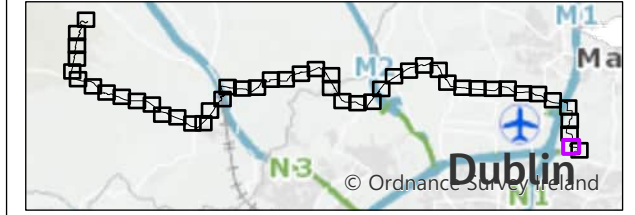


Legend

- Planning Application Boundary
- Landowner Property Boundary
- Underground Cable Route/New Equipment
- xxxx Chainage
- Underground Joint Bay (including link box and telecommunications chambers) - Refer to standard detail 321084AJ-JAC-ZZ-XX-DR-C-0007 for details of Permanent Joint Bay Hard Standing area
- Joint Bay Hardstanding Area
- Joint Bay Access Track Route
- Temporary Construction Compound Access Track
- Temporary Construction Compound & Laydown Area
- 321084AJ-JAC-ZZ-XX-DR-K-XXXXX Outline for the previous and the next sheet in this drawing sequence
- ✱ Site Notice

Reference Drawings

321084AJ-JAC-ZZ-XX-DR-C-0001 - Standard Detail - Joint Bay and Passing Bay Arrangements - Proposed Details.
 321084AJ-JAC-ZZ-XX-DR-C-0002 - Standard Detail - 400kV Cable Joint Bay - Proposed Details.
 321084AJ-JAC-ZZ-XX-DR-C-0003 - Standard Detail - Typical Trench Cross Section in Highways & Off-road Sections - Proposed Details.
 321084AJ-JAC-ZZ-XX-DR-C-0004 - Standard Detail - Compounds - HDD and Temporary Construction - Proposed Details.
 321084AJ-JAC-ZZ-XX-DR-C-0005 - Standard Detail - Permanent Tracks - Proposed Details.
 321084AJ-JAC-ZZ-XX-DR-C-0006 - Standard Detail - Temporary Construction Swathe in Private Lands - Proposed Details.
 321084AJ-JAC-ZZ-XX-DR-C-0007 - Standard Detail - 400kV Cable Joint Bay Hardstanding in Fields - Proposed Details.
 321084AJ-JAC-ZZ-XX-DR-D-0001 - Standard Detail - Drainage



Rev.	Date	Purpose of revision	Drawn	Check'd	Rev'd	Appr'd
4	13/03/24	Issued for Planning	BP	PB	NE	GS
3	21/02/24	Issued for Planning	BP	PB	NE	GS
2	01/12/23	Issued for Planning	BP	PB	NE	GS
1	18/10/23	Issued for Planning	BP	PB	NE	GS

Jacobs

Client

EirGrid

Project

East Meath to North Dublin Grid Upgrade

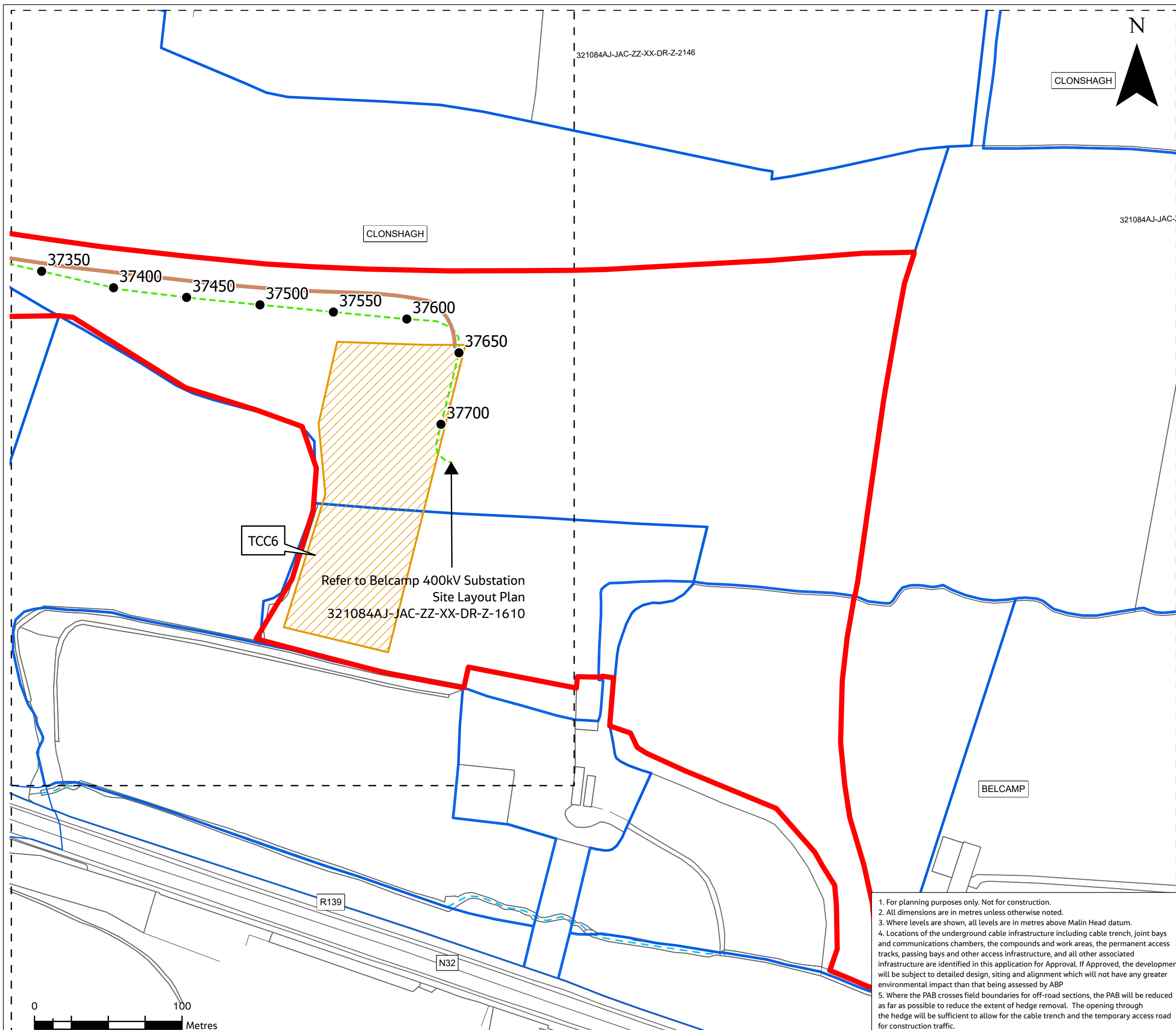
Drawing Title

**Site Location Map
Sheet 46 of 47**

Drawing Status: **FOR PLANNING**

Scale @ A3	1:2,500	DO NOT SCALE
Jacobs No.	321084AJ	
Client No.	CP1021	
Drawing No.	321084AJ-JAC-ZZ-XX-DR-Z-2146	

1. For planning purposes only. Not for construction.
2. All dimensions are in metres unless otherwise noted.
3. Where levels are shown, all levels are in metres above Malin Head datum.
4. Locations of the underground cable infrastructure including cable trench, joint bays and communications chambers, the compounds and work areas, the permanent access tracks, passing bays and other access infrastructure, and all other associated infrastructure are identified in this application for Approval. If Approved, the development will be subject to detailed design, siting and alignment which will not have any greater environmental impact than that being assessed by ABP
5. Where the PAB crosses field boundaries for off-road sections, the PAB will be reduced as far as possible to reduce the extent of hedge removal. The opening through the hedge will be sufficient to allow for the cable trench and the temporary access road for construction traffic.



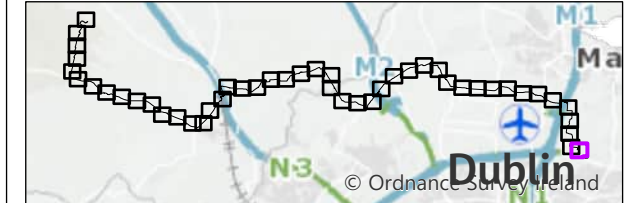
Legend

- Planning Application Boundary
- Landowner Property Boundary
- - - Underground Cable Route/New Equipment
- xxxx Chainage
- Temporary Construction Compound Access Track
- Temporary Construction Compound & Laydown Area

321084AJ-JAC-ZZ-XX-DR-K-XXXXX Outline for the previous and the next sheet in this drawing sequence

Reference Drawings

321084AJ-JAC-ZZ-XX-DR-C-0001	Standard Detail - Joint Bay and Passing Bay Arrangements - Proposed Details.
321084AJ-JAC-ZZ-XX-DR-C-0002	Standard Detail - 400kV Cable Joint Bay - Proposed Details.
321084AJ-JAC-ZZ-XX-DR-C-0003	Standard Detail - Typical Trench Cross Section in Highways & Off-road Sections - Proposed Details.
321084AJ-JAC-ZZ-XX-DR-C-0004	Standard Detail - Compounds - HDD and Temporary Construction - Proposed Details.
321084AJ-JAC-ZZ-XX-DR-C-0005	Standard Detail - Permanent Tracks - Proposed Details.
321084AJ-JAC-ZZ-XX-DR-C-0006	Standard Detail - Temporary Construction Swathe in Private Lands - Proposed Details.
321084AJ-JAC-ZZ-XX-DR-C-0007	Standard Detail - 400kV Cable Joint Bay Hardstanding in Fields - Proposed Details.
321084AJ-JAC-ZZ-XX-DR-D-0001	Standard Detail - Drainage



Rev.	Date	Purpose of revision	Drawn	Check'd	Rev'd	Appr'd
4	13/03/24	Issued for Planning	BP	PB	NE	GS
3	21/02/24	Issued for Planning	BP	PB	NE	GS
2	01/12/23	Issued for Planning	BP	PB	NE	GS
1	18/10/23	Issued for Planning	BP	PB	NE	GS

Jacobs

Client

EirGrid

Project

East Meath to North Dublin Grid Upgrade

Drawing Title

**Site Location Map
Sheet 47 of 47**

Drawing Status

FOR PLANNING

Scale @ A3

1:2,500

DO NOT SCALE

Jacobs No. **321084AJ**

Client No. **CP1021**

Drawing No. **321084AJ-JAC-ZZ-XX-DR-Z-2147**

© Copyright 2024 Jacobs U.K. Limited. The concepts and information contained in this document are the property of Jacobs. Use or copying of this document in whole or in part without the written permission of Jacobs constitutes an infringement of copyright. Limitation: This drawing has been prepared on behalf of, and for the exclusive use of Jacobs' Client, and is subject to, and issued in accordance with, the provisions of the contract between Jacobs and the Client. Jacobs accepts no liability or responsibility whatsoever for, or in respect of, any use of, or reliance upon, this drawing by any third party.

1. For planning purposes only. Not for construction.
2. All dimensions are in metres unless otherwise noted.
3. Where levels are shown, all levels are in metres above Malin Head datum.
4. Locations of the underground cable infrastructure including cable trench, joint bays and communications chambers, the compounds and work areas, the permanent access tracks, passing bays and other access infrastructure, and all other associated infrastructure are identified in this application for Approval. If Approved, the development will be subject to detailed design, siting and alignment which will not have any greater environmental impact than that being assessed by ABP
5. Where the PAB crosses field boundaries for off-road sections, the PAB will be reduced as far as possible to reduce the extent of hedge removal. The opening through the hedge will be sufficient to allow for the cable trench and the temporary access road for construction traffic.